


**PLAN MUNICIPAL DE
PREVENCIÓN E DEFENSA
CONTRA OS INCENDIOS
FORESTAIS DO
CONCELLO DE CEE**



Xullo 2025

ÍNDICE

| | | |
|----------|--|-----------|
| 1 | INTRODUCCIÓN | 1 |
| 1.1 | Antecedentes e xustificación | 1 |
| 1.2 | Obxectivos | 2 |
| 1.3 | Aprobación do Plan Municipal de Prevención e Defensa Contra Incendios Forestais..... | 3 |
| 2 | ÁMBITO TERRITORIAL | 3 |
| 2.1 | Situación, límites e superficies..... | 4 |
| 2.2 | Parruquias e núcleos de poboación..... | 4 |
| 2.3 | Espazos naturais protexidos..... | 10 |
| 3 | ANÁLISE DO RISCO DE INCENDIOS | 18 |
| 3.1 | Histórico de incendios | 19 |
| 3.1.1 | Número de incendios e superficie queimada..... | 19 |
| 3.1.2 | Parruquias de Alta Actividade Incendiaria (PAAI)..... | 20 |
| 3.1.3 | Activación da PLE OGA en situación 2..... | 22 |
| 4 | XESTIÓN DA BIOMASA | 25 |
| 4.1 | Definición das redes secundarias de faixas de xestión de biomasa..... | 27 |
| 4.1.1 | Perimetral ao solo urbano, núcleo rural e urbanizable..... | 27 |
| 4.1.2 | Arredor das edificacións destinadas ás persoas, vivendas illadas, urbanizacións, depósitos de lixo, campings, gasolineras e parques e instalacións industriais situadas a menos de 400 metros da monte e arredor das edificacións illadas destinadas ás persoas..... | 28 |
| 4.2 | Xestión da biomasa en pistas, vías, camiños, estradas de titularidade municipal..... | 29 |
| 4.3 | Xestión da biomasa nos montes de titularidade municipal..... | 29 |
| 4.4 | Relación de parcelas afectadas..... | 29 |

ANEXOS

- 1 Relación de parcelas afectadas

PLANOS

- 1 Plano de Situación
- 2 Rede de defensa contra os incendios forestais
 - 2.1 Rede secundaria de faixas de xestión da biomasa perimetral ao solo urbano, núcleo rural e urbanizable, e arredor das edificacións illadas

MEMORIA

1 INTRODUCCIÓN

1.1 Antecedentes e xustificación

O monte constitúe un patrimonio esencial para o desenvolvemento sustentable de Galicia, onde os terreos de monte constitúen máis do 65% da súa superficie e onde integrados con eles hai 313 concellos cuns 31.550 núcleos de poboación.

Mais o importante valor que o monte desempeña para a nosa sociedade no seu conxunto vén sendo ameazado pola propagación de incendios forestais, afectando á súa riqueza ambiental e paisaxística e ás actividades agroforestais que se desenvolven nel.

Esta situación débemos facer conscientes de que os incendios forestais no medio rural constitúen unha grave ameaza para calquera política de desenvolvemento rural, ademais de comprometer a sustentabilidade económica e social de Galicia.

Os terreos forestais e as súas zonas de influencia teñen unha configuración específica que dificulta a súa protección contra os incendios forestais; entre outras, estas características son a fragmentación da propiedade, o desequilibrio entre zonas, o abandono da agricultura, a gandaría extensiva sen control e a progresiva transformación das parcelas agrícolas fragmentadas en terreos de monte, o que deu lugar a unha progresiva desorde do territorio incrementando a ameaza derivada dun incendio forestal.

O Estatuto de autonomía de Galicia no artigo 27.10 e a Constitución de 1978 nos artigos 148.1.8 e 149.1.23 determinan o marco normativo xeral de referencia en materia de prevención e incendios forestais. A *Lei 43/2003, de 21 de novembro, de montes*, atribúe á Comunidade Autónoma a facultade para desenvolver os aspectos de defensa contra incendios forestais dotando dun marco regulador legislativo que contribúe a fortalecer a seguridade xurídica das administracións públicas galegas e dos cidadáns na prevención e defensa contra os incendios forestais.

A Lei 7/2012, do 28 de xuño, de montes de Galicia, ten por obxecto establecer o marco normativo dos montes e terreos forestais existentes na Comunidade Autónoma de Galicia, e será aplicable a todos os montes ou terreos forestais do territorio.

A Lei 3/2007, do 9 de abril, de prevención e defensa contra os incendios forestais de Galicia, estrutura o planeamento de defensa do espazo rural fronte aos incendios forestais, en varios niveis: galego, de distrito, municipal e inframunicipal. No seu artigo 7 atribúe a competencia dos concellos de elaborar e aprobar os plans municipais de prevención e defensa contra os incendios forestais, adoptar as medidas de prevención de incendios forestais que lles correspondan en terreos que lles sexan da súa titularidade, ordenar a execución das obras necesarias para conservar e manter o solo e a biomasa vexetal nas condicións precisas que eviten os incendios, e de forma máis concreta a ordenación e execución subsidiaria da xestión da biomasa, así coma o deber de xestionar as redes secundarias de faixas de xestión de biomasa e as faixas laterais das redes viarias da súa titularidade.

Neste marco, o planeamento a nivel municipal integrará nos plans de emerxencias municipais as actuacións de prevención e defensa contra os incendios forestais, con arranxo ó previsto na lexislación de emerxencias, sendo a *Lei 17/2015, do 9 de xullo, do Sistema Nacional de Protección Civil*, a *Lei 5/2007, do 7 de maio, de emerxencias de Galicia* (Platerga) e o Plan especial de protección civil ante emerxencias por incendios forestais na Comunidade Autónoma de Galicia (Peifoga).

1.2 Obxectivos

O obxectivo principal do presente Plan Municipal de Prevención e Defensa contra Incendios Forestais, en cumprimento do establecido na *Lei 3/2007*, é a definición da rede de faixas secundarias de xestión de biomasa, formadas por un conxunto de parcelas lineais do territorio estratéxicamente localizadas, e garantir o control e a eliminación total ou parcial da biomasa forestal, mediante técnicas silvícolas axeitadas, co fin principal de reducir o risco de incendio e protexer a seguranza das persoas.

Este obxectivo fundamental concrétase nunha serie de accións sobre o territorio que buscan organizar a xestión da biomasa en zonas estratéxicas, especialmente aquelas declaradas de alto risco de incendio, unida á construción e mantemento de faixas exteriores de protección de zonas poboadas, o tratamento de áreas forestais nun esquema de intervención segundo

modelos silvícolas previamente establecidos, no ámbito da defensa de persoas e bens e a defensa dos montes.

A redacción do presente Plan pretende, por tanto, aportar un documento que conteña as accións necesarias para a defensa contra os incendios forestais efectuando unha análise da situación actual, e establece unha zonificación da territorio como marco das directrices de actuación a realizar para acadar os obxectivos propostos.

1.3 Aprobación do Plan Municipal de Prevención e Defensa Contra Incendios Forestais

É competencia dos concellos elaborar e aprobar os plans municipais de prevención e defensa contra os incendios forestais, e integralos nos plans de emerxencias municipais, de acordo co previsto na lexislación galega de emerxencias.

Os plans deberán ser redactados por técnicos competentes en materia forestal.

A estrutura deste plan, ven definida no artigo 16 da *Lei 3/2007*, e axustarase ás directrices que estableza a normativa aplicable en materia de emerxencias.

Será a dirección xeral competente en materia forestal quen emita informe preceptivamente e con carácter vinculante sobre os plan municipais de prevención e defensa contra os incendios forestais antes da súa aprobación. O ámbito do plan poderá ser de todo o concello ou ilo desenvolvendo por zonas.

A coordinación e a xestión do planeamento municipal de prevención e defensa contra os incendios forestais compétenlle a alcaldía. A elaboración, execución e actualización deste planeamento ten carácter obrigatorio.

Os plans municipais de prevención e defensa contra os incendios forestais deberán adaptarse ao disposto nesta Lei nun prazo de cinco anos desde a súa entrada en vigor.

2 ÁMBITO TERRITORIAL

O marco xeográfico obxecto do presente Plan Municipal de Prevención e Defensa Contra os Incendios Forestais é o concello de Cee, localizado na provincia de A Coruña, dentro do Distrito Forestal V Fisterra.

2.1 Situación, límites e superficies

Situación

O concello de Cee sitúase na provincia de A Coruña. As súas coordenadas xeográficas son:

- Latitude: 42° 57' 20.5" N
- Lonxitude: 9° 11' 23.5" O

Límites

- Norte: concellos de Muxía e Dumbria.
- Sur: concello de Corcubión.
- Leste: concello de Dumbria.
- Oeste: concello de Fisterra



Mapa 1 Localización do concello

Superficie

Ten unha extensión de 57,50 km².

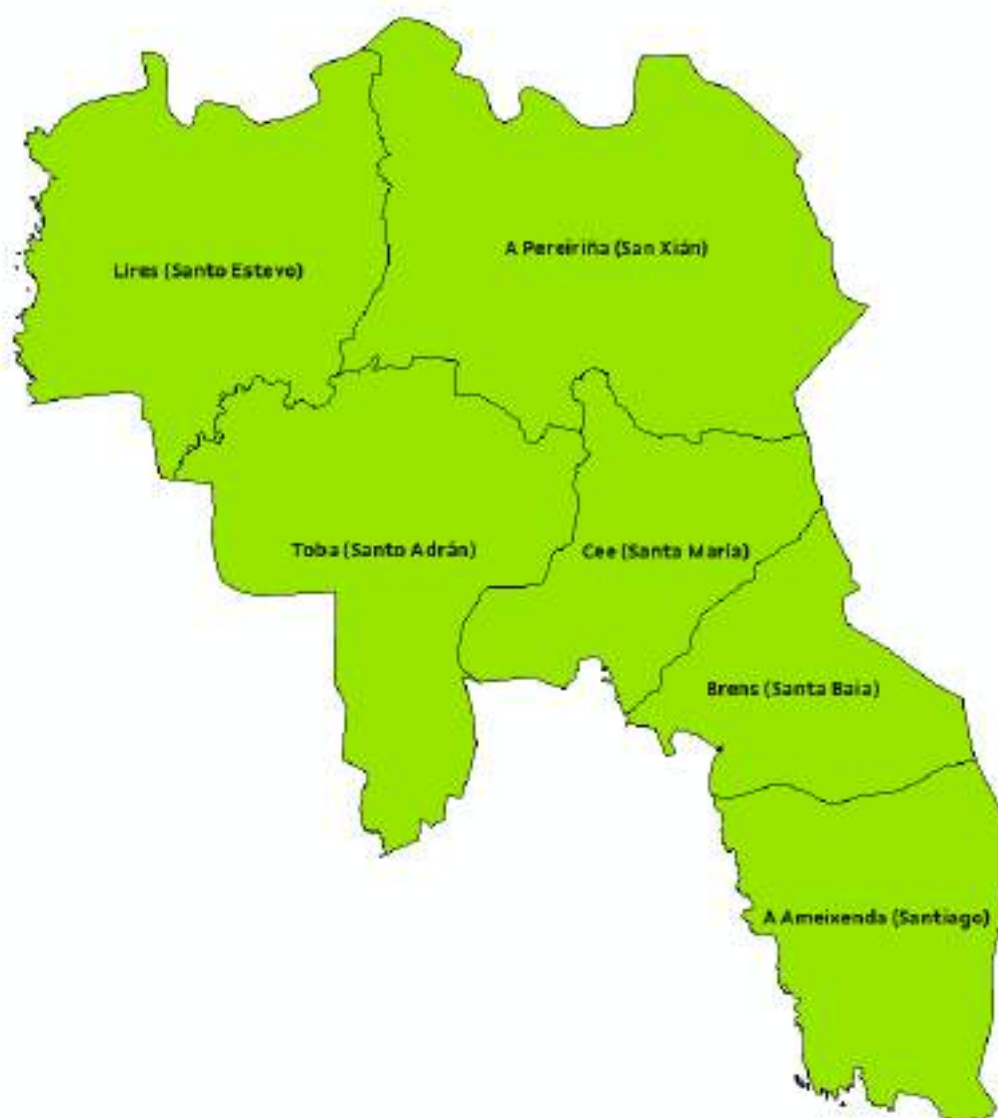
2.2 Parroquias e núcleos de poboación

O concello distribúese en 6 parroquias que se relacionan na seguinte táboa:

| Parroquia | Superficie | Habitantes |
|------------------------|------------|------------|
| A Ameixeira(Santiago) | 781,04 | 639 |
| Brens (Santa Baia) | 565,75 | 1.106 |
| Cee (Santa María) | 632,97 | 3.496 |
| Lires (Santo Estevo) | 1.120,75 | 465 |
| A Peiriña (Santa Xión) | 1.349,21 | 863 |
| Toba (Santo Adrián) | 1.086,97 | 575 |

Táboa 1 Táboa de parroquias e habitantes (Fonte: IGE)

*Superficie en hectáreas



Mapa 2 Mapa de parroquias

2.3 Caracterización do medio natural

2.3.1 Topografía

O concello de Cee é un municipio casteleiro da Costa da Morte cuxa configuración territorial está fortemente condicionada pola proximidade ao océano Atlántico e pola presenza de relevos montañosos interiores. Esta combinación dá lugar a un territorio de contrastes, cunha clara diferenciación entre a franxa litoral e as áreas de interior, aspecto de especial relevancia para a planificación e prevención dos incendios forestais.

A zona litoral caracterízase pola presenza de chairas costeiras relativamente estreitas, asociadas ás rias e enseadas, así como por pequenas marismas e áreas de sedimentación fluvial. Entre estes espazos destacan as zonas de Estorpe, Quenxe ou A Ameixenda, onde o terreo tende a presentar pendentes máis suaves e unha maior ocupación urbana e agroforestal.

Cara ao interior, o concello organiza o seu territorio en sucesivas ladeiras e outeiros que ascenden dende a liña de costa cara a cotas máis elevadas. O substrato maioritariamente granítico, propio da comarca, dá lugar a formas de relevo abruptas, con vales encaixados e pendentes pronunciadas que condicionan tanto a dispoñibilidade de usos do solo como o comportamento potencial do lume en caso de incendio. A estrutura montañosa configura así un territorio fragmentado, no que alternan zonas de asentamento con áreas de matogueira, monte baixo e masas arboradas, moitas delas en forte pendente.

As elevacións máis destacadas do municipio sitúanse na metade oriental, onde se acadan as cotas máximas do termo municipal. Estas áreas, formadas por outeiros graníticos moi erosionados, presentan pendentes acusadas e vertentes longas que descenden cara ás parroquias costeiras. Os cursos fluviais, que discorren aproveitando as fracturas naturais do relevo, conforman vales estreitos e encaixados nas zonas altas, e van ampliando a súa sección a medida que se aproximan ao mar, onde depositan sedimentos que contribúen á formación das pequenas chairas litorais.

Desde unha perspectiva topográfica, pódese distinguir unha clara dicotomía territorial:

- **A zona litoral**, con pendentes suaves e chairas limitadas, concentrando boa parte dos núcleos de poboación e das actividades agrícolas e de servizos.
- **A zona interior**, caracterizada por pendentes medias e fortes, maior presenza de matogueira e terreo forestal, e unha elevada fragmentación dos usos do solo debido á orografía do terreo.

Estas características topográficas teñen unha incidencia directa na prevención e defensa contra incendios forestais. As pendentes elevadas presentes nas áreas de interior favorecen o avance vertical do lume e dificultan os labores de extinción, mentres que a compartimentación natural dos vales fluviais poden actuar tanto como barreira física como, nalgúns casos, como corredor de propagación en condicións adversas. A transición entre zonas

baixas e áreas de forte pendente require unha planificación específica de faixas auxiliares, pistas de acceso e puntos estratéxicos de apoio.

En resumo, o concello de Cee presenta unha topografía complexa e contrastada, na que a interacción entre costa e montaña, así como a estrutura do substrato granítico, determina a distribución dos usos do territorio e condiciona a dinámica dos incendios forestais, facendo necesario integrar estas características na planificación municipal de prevención e defensa.

2.3.2 Climatoloxía

A estación climatolóxica asociada a Cee (A Coruña) reflicte as características dun clima marítimo temperado, moi influenciado pola proximidade ao océano. Segundo datos de *Climate-Data.org*, a temperatura media anual en Cee é de aproximadamente 13,9 °C, valor superior á temperatura media anual de Galicia (12 °C).

As precipitacións anuais son tamén importantes, con valores medios en torno a 1409 mm, segundo esa mesma fonte. O réxime de precipitación mostra unha marcada estacionalidade: as choivas concéntranse sobre todo durante os meses de inverno, mentres que o verán (xuño a agosto) presenta unha notable redución nas precipitacións.

En canto á temperatura mensual:

- Os meses máis frios son xaneiro e febreiro, con temperaturas medias de 10,4 °C en xaneiro e 10,0 °C en febreiro
- Nos meses máis cálidos, agosto destaca cunha temperatura media de 18,5 °C, sendo xullo tamén moi cálido, con media de 17,9 °C.

Ademais, segundo a clasificación de Köppen-Geiger, este clima de Cee encádrase no tipo Csb, que corresponde a un clima oceánico con veráns suaves e relativamente secos, e invernos húmidos.

A tendencia xeracional suxire que Galicia en xeral está a experimentar un aumento das temperaturas, o que pode influir tamén no clima costeiro como en Cee.

En resumo, pódese afirmar que o concello de Cee goza dun clima perhúmido temperado, con precipitacións bastante elevadas ao longo do ano, un inverno chuvioso e veráns máis secos pero suaves, grazas á influencia marítima.

2.3.3 Edafoloxía

A edafoloxía do concello de Cee está estreitamente vinculada á natureza granítica do substrato e á forte influencia climática atlántica, configurando un territorio onde os solos son, en xeral, pouco evolucionados, ácidos e cun marcado predominio de texturas areosas. Esta combinación condiciona de forma significativa tanto os usos do solo como o comportamento potencial dos incendios forestais, especialmente nas áreas de maior pendente e nas superficies ocupadas por matogueiras e masas forestais.

A maior parte dos solos do concello teñen a súa orixe na alteración de granitos biotíticos e granitos de dúas micas, materiais que, ao descompoñerse, dan lugar a saprolitas areosas de elevada profundidade pero escasa cohesión. Este proceso xera solos caracterizados por unha alta porcentaxe de partículas grosas, dando lugar a texturas areosas ou franco-areosas e facilitando unha rápida circulación e drenaxe da auga. Do punto de vista químico, estes solos presentan pH moi ácido (4,5–5,0), elevada saturación en aluminio e unha capacidade de fixación de fosfatos moderada, factores que limitan a súa fertilidade natural e condicionan o desenvolvemento da vexetación.

Nas zonas altas do interior, especialmente nas superficies aplanadas e pequenas depresións da dorsal oriental do concello, aparecen solos afectados pola hidromorfía, debido ao empozamento estacional da auga e ás baixas temperatura invernaís que reducen a mineralización da materia orgánica. Estes ambientes favorecen a formación de gleysoles e, puntualmente, histosoles, solos con mala drenaxe e escasa aptitude agrícola, ademais de elevada vulnerabilidade á degradación estrutural tras episodios de lume.

Nas ladeiras medias e baixas dos montes, así como nas outeiros costeiros residuais, predominan os regosoles úmbricos, solos pouco desenvolvidos cun horizonte superficial rico en materia orgánica pouco evolucionada. Teñen carácter marcadamente areoso e pedregoso, e son especialmente frecuentes en zonas onde a repetición de incendios forestais, a erosión e o uso histórico do territorio limitaron a formación de perfís máis profundos. Xunto a eles, en zonas de forte pendente ou con afloramentos graníticos, son comúns os leptosoles úmbricos, solos moi delgados e vulnerables á erosión hídrica, particularmente sensibles en contextos de lume e perda de cuberta vexetal.

Os solos de maior calidade edáfica concéntranse nos fondos de val e nos pés de monte, especialmente nas marxes baixas dos ríos Brens, Castro ou Xallas. Nestes ámbitos predominan

cambisoles húmicos, máis profundos, cun maior contido en materia orgánica estabilizada e unha mellor estrutura agregada. A menor pendente e a maior evolución destes perfis favorecen usos agrícolas tradicionais, así como unha maior capacidade para reter humidade, actuando como zonas de menor risco de propagación rápida do lume.

A forte variabilidade edáfica entre a franxa litoral, os outeiros costeiras e as zonas montañosas do interior fai que o territorio de Cee presente ambientes edáficos moi contrastados. Os solos areosos e pouco estruturados das ladeiras interiores favorecen unha transmisión vertical rápida do lume e presentan alta susceptibilidade á erosión tras episodios de combustión intensa. Pola contra, as áreas con cambisoles profundos nos vales actúan como zonas de amortecemento natural, ralentizando a propagación e facilitando os traballos de extinción.

En síntese, a edafoloxía de Cee configúrase como un elemento clave para a análise do risco de incendio, influíndo tanto na continuidade da biomasa combustible como na resposta do territorio tras un episodio de lume. A integración desta información edáfica na planificación municipal permite definir actuacións axeitadas, especialmente na creación de faixas auxiliares, na recuperación de áreas degradadas e na ordenación dos usos forestais en zonas de maior vulnerabilidade.

2.3.4 Hidroloxía

A presenza de varios ríos e regatos no concello proporciona unha rede de fontes potencialmente útiles para abastecer medias (motores, bombas, helicópteros, etc.) No concello de Cee, a rede fluvial e as masas de auga superficiais teñen unha importancia moderada dende o punto de vista da planificación municipal de loita contra os incendios forestais, dado que a maior parte dos cursos son regatos e ríos de pequena entidade que percorren o territorio coas súas características costeiras e montañosas. Estes cursos están enmarcadas na demarcación hidrográfica de Galicia-Costa.

A disposición do relevo no municipio condiciona fortemente o trazado das correntes: as vertentes montañosas (como as de San Pedro Mártir ou o Monte Maior) alimentan regatos que descendén cara á ría de Lires ou á enseada da ría de Cee-Corubión. Así, os leitos fluviais teñen unha repercusión local, pero poden xogar un papel relevante como cortalumes naturais e puntos de abastecemento de auga nas tarefas de defensa contra o lume.

➤ Principais cursos de auga

• Río Castro

Constitúe un dos principais ríos do concello, desaugando na Ría de Lires. A súa conca abarca unha superficie importante e o seu réxime é pluvial, caracterizado por precipitacións oceánicas relativamente elevadas. Funciona como límite natural entre o concello de Cee e o de Muxia nun tramo da ría. Pode ser unha fonte de humidade relevante en contornas forestais próximas, contribuíndo á redución do risco de propagación de lumes en certas vertentes.

• Río de Cee

Outro canle emblemático do concello, mencionado popularmente como río de Cee. Os seus tramos intermédios transcorren en zonas pobacionais e forestais, polo que nas planificacións de defensa contra incendios pode considerarse como eixo estratéxico para puntos de abastecemento.

• Río de Brens

Un río menor pero significativo, que atravesa parte do concello e desemboca na Ría de Corcubión, segundo diversas fontes locais. Pode contribuír a establecer unha “liña verde” ou zonas menos propensas ao lume, sobre todo onde se entrelazan ribeiras boscosas e vales.

• Río das Laxes

Outro curso menos destacado pero citado en fontes locais como un dos regatos presentes no municipio. A súa presenza é especialmente relevante en plans de micro-protección, por ofrecer puntos de presenza de auga en sectores forestais de difícil acceso.

• Outros regatos menores

No concello existen diversos regatos pequenos, por exemplo, o rego de Estorde, o de Toha, o de Cabanas, entre outros, que forman parte do patrimonio hidráulico local. Aínda que de caudal reducido, estes cursos poden ter un valor importante na loita

contra os incendios: poden servir como puntos de reabastecemento, para instalacións de bombas portátiles, ou para deseñar liñas de defensa baseadas na hidratación natural do terreo.

➤ **Masas de auga e zonas costeiras**

- **Ría de Lires:** A ría de Lires está formada pola desembocadura do río Castro e representa unha das masas de auga máis visibles no concello. Esta ría está incluída nun Lugar de Interese Comunitario (LIC) pola súa biodiversidade, o que impón restricións ambientais que deben considerarse nas accións de prevención de incendios. As marismas e zonas intermareais poden actuar como barreras naturais ao avance do lume, especialmente nas mareas baixas, contribuíndo a frear a propagación cara á costa.
- **Ría de Cee-Corcubián:** O concello asómase a esta ría, o que lle confire unha relación directa coa auga mariña. A costa rochosa e recortada limita a formación de grandes cursos fluviais, pero a proximidade ao mar pode facilitar propostas de abastecemento de auga desde a ría en situacións de emerxencia (sempre respectando as condicións ambientais e técnicas).

2.3.5 Flora

Segundo a división bioclimática de Rivas Martínez (1987), o termo municipal de Cee intégrase na Rexión Eurosiberiana, que abrangue boa parte da Europa setentrional; dentro desta, o concello sitúase na Subrexión Atlántico-Medioeuropea, Superprovincia Atlántica, Provincia Cántabro-Atlántica, Subprovincia Astur-Galaica, Sector Galaico-Portugués, Subsector Compostelano.

No municipio de Cee recoñécese un único piso bioclimático dominante: o Piso Eucolino ou colino medio, cunha altitude xeral inferior aos 600-700 m. As temperaturas medias anuais sitúanse entre os 12 e 13 °C, propias dun clima marcadamente oceánico. As principais series climatófilas presentes son a *Rusco aculeati* – *Quercetum roboris* (carballeiras galaico-portuguesas), que constitúe a serie potencial máis extensa, e a *Senecio bayonensis* – *Alnetum glutinosae*, correspondente aos bosques riparios asentados en zonas de maior humidade ou enchoupamento.

Serie das carballeiras Galaico-Portuguesas de piso colino

Esta serie, propia do piso colino do sector galaico-portugués, desenvólvese sobre solos ácidos, xeralmente profundos e ben estruturados. Correspóndese coa maior parte do territorio municipal de Cee: zonas costeiras abrigadas, vales interiores e ladeiras dende o nivel do mar ata uns 500–600 m.

O estadio climático óptimo maniféstase como unha carballeira densa de *Quercus robur*, aínda que o carácter oligótrofo dos solos condiciona o conxunto de especies acompañantes. A carballeira madura non tolera asolagamentos prolongados, polo que nas zonas hidromórficas cede o paso ás comunidades riparias de ameneiros.

Por debaixo dos 300–350 m, esta serie presenta un marcado carácter termófilo, con claras influencias mediterráneas, onde aparecen especies perennifolias como:

- Sobreira (*Quercus suber*)
- Erbedo (*Arbutus unedo*)
- Loureiro (*Laurus nobilis*)
- Escabron (*Crataegus monogyna*)
- Pereira brava (*Pyrus communis*)
- Acivro (*Ilex aquifolium*)
- Silvardeira (*Ruscus aculeatus*)

No estrato herbáceo son frecuentes plantas nemorais de bosques planocaducifolios, tales como:

Euphorbia dulcis, *Anemone nemorosa*, *Stellaria holostea*, así como numerosas fentos (*Dryopteris affinis*, *D. dilatata*, *Blechnum spicant*).

O grupo das especies silicícolas está tamén moi representado:

Deschampsia flexuosa, *Melampyrum pratense*, *Teucrium scorodonia*, *Galium mollis*, *Hypericum pulchrum*, *Vaccinium myrtillus*, *Lonicera periclymenum*, entre outras.

A degradación moderada das carballeiras —provocada por corta, abandono, pastoreo ou perturbacións repetidas— dá paso ás xesteiras, matogueiras densas dominadas por:

- *Cytisus striatus*
- *Cytisus scoparius*

- *Ulex europaeus*
- *Rubus* spp.
- *Pteridium aquilinum*

Estas formacións son moi frecuentes nas ladeiras interiores e zonas de repoboación abandonada.

A degradación máis severa, ligada sobre todo a incendios recorrentes ou a antigas repoboacións con piñeiro, conduce ás toxeias empobrecidas, pertencentes á asociación *Ulex europaei* – *Ericetum cinereae*, onde destacan:

- *Ulex europaeus* (toxo)
- *Erica cinerea* e *E. umbellata* (breixos)

Asócianse con especies de menor talla propias de solos secos e pobres:

Halimium alyssoides (carqueixa boieira), *Cistus pilosepalus* (carpaza), *Simethis mattiezii* (ouropesa), *Potentilla erecta*, *Lithodora prostrata*, entre outras.

Serie dos bosques de ribeira Galaico-Portugueses

Nas marxes do río de Cee, río Castro, río de Brens e noutras regatos municipais, establécese a serie riparia característica da Galicia atlántica, un ameneiral termófilo de clara influencia mediterránea: *Senecio bayonensis* – *Ainetum glutinosas*.

A especie dominante é o ameneiro (*Ainus glutinosa*), que pode acadar 20 m, aínda que nas zonas máis en choupadas toma porte arbustivo (3-5 m). O interior destas formacións é húmido e sombrizo, polo que predominan especies trepadoras e fentos adaptados a baixa luminosidade:

- *Tamus communis*
- *Hedera helix* (hedra)
- *Lonicera periclymenum* (madresilva)
- *Humulus lupulus* (lúpulo)
- Fentos como *Osmunda regalis*, *Davallia canariensis*, *Dryopteris* sp., *Blechnum spicant*

Acompañan ao ameneiro outras frondosas higrófilas:

- Salgueiros (*Salix atrocinerea*)
- Freixo (*Fraxinus angustifolia*)
- Sabugueiro (*Sambucus nigra*)
- Abeleira (*Corylus avellana*)
- Loureiro (*Laurus nobilis*)
- Carballo (*Quercus robur*)

Estas bosques resultan especialmente relevantes no PMPDIF, tanto polo seu papel como barreira natural contra o lume en condicións de humidade elevada, como pola súa utilidade para localizar puntos de auga ou manter corredores ecolóxicos que reduzan a continuidade do combustible.

2.3.6 Fauna

A fauna presente na Concella de Cee posúe un alto valor ecolóxico e funcional, contribuíndo ao equilibrio dos ecosistemas que conforman o territorio municipal. A posición xeográfica de Galicia na esquina noroccidental da Península Ibérica, xunto coa marcada influencia do clima atlántico oceánico, explica en gran medida a elevada diversidade faunística galega. No caso concreto de Cee, esta diversidade reflíctese especialmente nos ambientes costeiros, sistemas fluviais, áreas forestais e zonas de mosaico agroforestal.

A transición entre condicións claramente atlánticas e outras con certa influencia mediterránea —aínda que moito menor ca noutros sectores de Galicia— dá lugar a unha variedade de hábitats que soportan unha fauna diversa: peixes litorais e fluviais, aves costeiras, mariñas e forestais, anfibios ligados a regatos e brañas, así como mamíferos carnívoros, mustélidos, pequenos roedores e quirópteros.

A extensa rede hidrográfica municipal (río Cee, río Castro, rego de Brens, rego da Chancela, entre outras) xunto coa proximidade inmediata da ribeira atlántica constitúen elementos estruturantes que proporcionan áreas de refuxio, alimentación e reprodución para numerosas especies de vertebrados. Estes ambientes húmidos —moitas veces ben conservadas— configuran auténticos redutos de biodiversidade, especialmente relevantes para peixes, anfibios, aves de ribeira e mamíferos semiacuáticos.

A actividade humana e a elevada densidade de núcleos de poboación introducen un grao significativo de antropización, favorecendo a presenza de especies adaptadas ao medio

humanizado, ao tempo que reducen a superficie dispoñible para fauna forestal especializada. Non obstante, os espazos seminaturais, os fragmentos de carballeiras e os bosques de ribeira manteñen unha riqueza faunística considerable, relevante desde o punto de vista da prevención de incendios forestais, ao actuar como elementos que diminúen continuidade de combustible e aportan humidificación ambiental.

Para valorar a importancia das especies presentes no concello considéranse dous criterios principais:

1. A presenza de endemismos ibéricos, relevantes polo seu valor biogeográfico.
2. A súa inclusión en normativas de protección, tales como:
 - Catálogo Galego de Especies Ameazadas
 - Listado de Especies Silvestres en Réxime de Protección Especial
 - Directiva Hábitats
 - Directiva Aves
 - Convenio de Berna

• Ictiofauna

A fauna piscícola do concello está fortemente condicionada pola súa situación litoral. Nos tramos costeiros destacan numerosas especies mariñas propias da plataforma continental e dos fondos rochosos, mentres que nos cursos fluviais aparecen especies adaptadas á auga doce ou a condicións de transición.

Entre as máis representativas atópanse:

- *Anguilla anguilla* (anguia) – *En perigo crítico* (UICN)
- *Salmo trutta fario* (trouta común)
- *Chelon labrosus*, *Liza ramada* (múxidos costeiros)
- *Scomber scombrus* (xurelo)
- *Sardina pilchardus* (sardiña)
- *Dicentrarchus labrax* (robalo)
- *Conger conger* (congro)
- *Pollachius pollachius* (pouta)

Nas zonas portuarias e intermareais son frecuentes especies máis tolerantes ás variacións de salinidade, como *Atherina presbyter* ou *Pomatoschistus microps*.

• Anfibios

Os anfibios están ben representados grazas á presenza de brañas, regos, humidais e fontes distribuídas por todo o concello. Entre os máis frecuentes destacan:

- *Rana iberica* (ra patilonga) – endemismo ibérico
- *Rana perezi* (ra verde)
- *Bufo spinosus* (sapo común)
- *Bufo calamita* (sapo corredor)
- *Alytes obstetricans* (sapo parteira)
- *Lissotriton boscai* (pintega rasada) – endémico

A súa presenza resulta ecoloxicamente relevante, ao actuar como indicadores de calidade da auga e do estado dos humidais.

• Réptiles

En Cee poden atoparse tanto especies propias de medios húmidos como outras adaptadas a zonas pedregosas, matogueiras e bordos forestais:

- *Vipera seoanei* (vibora de Seoane)
- *Natrix natrix* (cobra de collar)
- *Natrix maura* (cobra de auga)
- *Podarcis bocagei* (lagarta galega)
- *Timon lepidus* (lagarto arnal)
- *Coronella austriaca* (culebra lisa europea)
- *Chioglossa lusitanica* (salamántiga rabilonga) – endemismo ibérico

• Avifauna

A avifauna é o grupo máis diverso, dada a presenza simultánea de ambientes forestais, agrarios, urbanos, costeiros e mariños. Destacan tanto especies residentes como migratorias:

Aves forestais e agrarias

- *Erithacus rubecula* (pisco)
- *Garrulus glandarius* (galo)
- *Buteo buteo* (miñato)
- *Strix aluco* (curuxa)
- *Dendrocopos major* (peto real)

Aves costeiras e mariñas

- *Phalacrocorax carbo* (corva mariño grande)
- *Phalacrocorax aristotelis* (corva mariño cristada)
- *Larus michahellis*, *Larus fuscus* (gaivotas)
- *Calonectris diomedea* (pardela cenicienta)
- *Puffinus mauretanicus* – *En perigo crítico*

Aves limícolas e de humidais

- *Haematopus ostralegus* (gabita)
- *Charadrius hiaticula* (pilro común)
- *Tringa totanus* (bilurico vermello)
- *Actitis hypoleucos* (bilurico das rochas)

A costa de Cee e a súa proximidade a espazos protexidos como o LIC Carnota–Monte Pindo e a ría de Corcubión favorecen a presenza de numerosas especies migradoras durante as súas rutas atlánticas.

• Mamíferos

A fauna de mamíferos inclúe tanto especies terrestres como mariñas. Entre os carnívoros e mustélidos destacan:

- *Vulpes vulpes* (raposa)
- *Meles meles* (teixuga)
- *Martes foina* (donicela)
- *Mustela nivalis*, *Mustela putorius*
- *Felis silvestris* (gato bravo) – presenza ocasional

Nos sistemas fluviais e zonas húmidas salientase:

- *Lutra lutra* (lontra) – *Especie protexida*

Entre os mamíferos mariños avistados na costa do concello destacan:

- *Delphinus delphis* (galfiña común)
- *Tursiops truncatus* (arroaz)
- *Phocoena phocoena* (tonina)
- *Balaenoptera physalus* (balea común) – avistamentos estacionais
- *Megaptera novaeangliae* (balea xibartei) – ocasional

No grupo de quirópteros (morcegos), relevantes pola súa función como controladores de insectos, destacan:

- *Pipistrellus pipistrellus*
- *Plecotus austriacus*
- *Rhinolophus ferrumequinum* – *Interese comunitario*.

2.4 Espazos naturais protexidos

Na seguinte táboa recóllense os espazos naturais protexidos presentes total ou parcialmente no concello. Nestas áreas poderanse seguir levando a cabo de maneira ordenada os usos e as actividades tradicionais que non vulneren os valores protexidos. Para o resto das actuacións, incluíndo a realización de edificacións, será precisa a autorización da Consellería de Medio Ambiente.

| Nome | Categoría | | Código |
|------------------------------|------------------|----------------------------------|-----------|
| Costa da Morte | Rede Natura 2000 | Zona Especial Conservación (ZEC) | ES*110005 |
| Carnota – Monte Pindo | Rede Natura 2000 | Zona Especial Conservación (ZEC) | ES*110008 |

Táboa 2 Espazos naturais protexidos (Fonte: visor Xunta.gal)

3 ANÁLISE DO RISCO DE INCENDIOS

A análise estatística dos incendios forestais acontecidos no concello foi elaborada a partir dos datos proporcionados pola Consellería do Medio Rural para o período 2016-2025.

Segundo o PEIFOGA, o Índice de Risco Potencial (IRP) para o concello é **Alto** e **SI** está declarado como Zona de Alto Risco (ZAR).

3.1 Histórico de incendios

3.1.1 Número de incendios e superficie queimada

Para o período considerado o concello presenta unha media de 1,5 incendios/ano e 27,91 hectáreas/ano queimadas. O número de incendios forestais ocorridos foi de 15 lumes, queimando un total de 279,15 hectáreas, 192 arboradas e 87,15 rasas. Na seguinte táboa e gráfica amósanse os datos de superficies queimadas e o número de incendios ocorridos no período 2016-2025.

| Parroquia | Ano | Nº | Superficie Arborada | Superficie Rasa | Superficie Total |
|------------------------|------|-----------|---------------------|-----------------|------------------|
| A Ameixenda (Santiago) | 2016 | 2 | 25,00 | 74,36 | 99,36 |
| A Ameixenda (Santiago) | 2018 | 1 | 0,02 | 0,02 | 0,04 |
| Brens (Santa Baia) | 2016 | 1 | 0,00 | 0,05 | 0,05 |
| Cee (Santa María) | 2022 | 2 | 0,04 | 0,02 | 0,06 |
| Lires (Santo Estevo) | 2016 | 1 | 1,00 | 4,52 | 5,52 |
| Lires (Santo Estevo) | 2019 | 1 | 0,61 | 0,00 | 0,61 |
| Lires (Santo Estevo) | 2020 | 1 | 3,20 | 0,00 | 3,20 |
| A Pereiriña (San Xán) | 2020 | 1 | 1,40 | 0,00 | 1,40 |
| Toba (Santo Adrán) | 2016 | 1 | 160,55 | 8,00 | 168,55 |
| Toba (Santo Adrán) | 2017 | 1 | 0,00 | 0,18 | 0,18 |
| Toba (Santo Adrán) | 2018 | 1 | 0,04 | 0,00 | 0,04 |
| Toba (Santo Adrán) | 2019 | 1 | 0,07 | 0,00 | 0,07 |
| Toba (Santo Adrán) | 2020 | 1 | 0,07 | 0,00 | 0,07 |
| TOTAL | | 15 | 192,00 | 87,15 | 279,15 |

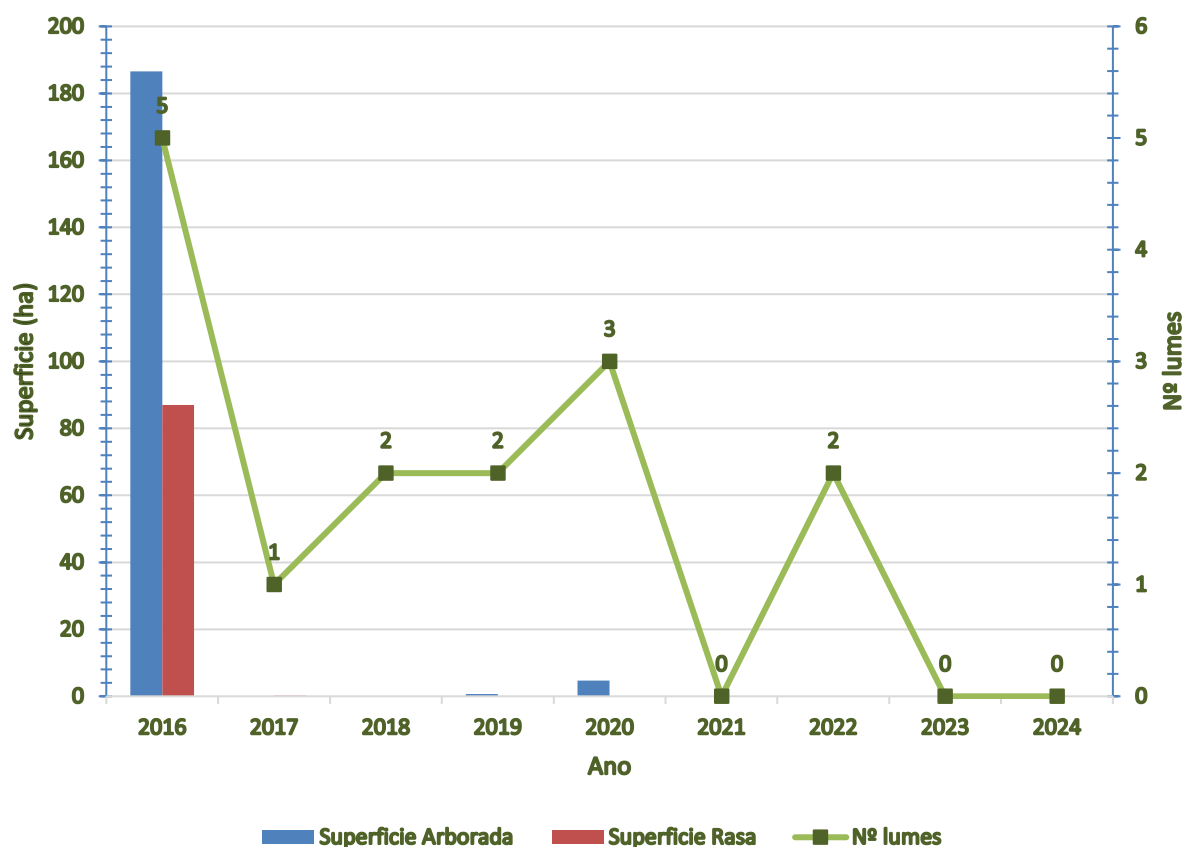
Táboa 3 Número de incendios e superficie queimada no período 2016-2025 (Fonte: Consellería do Medio Rural)

*Superficie en hectáreas

| Parroquia | TOTAL | 2016 | 2017 | 2018 | 2019 | 2020 | 2021 | 2022 | 2023 | 2024 | 2025 |
|---------------------------|-------|------|------|------|------|------|------|------|------|------|------|
| A Ameixeira (San Martiño) | 5 | 2 | 0 | 1 | 0 | 0 | 0 | 0 | 0 | 0 | 0 |
| Brens (Santa Baia) | 1 | 1 | 0 | 0 | 0 | 0 | 0 | 0 | 0 | 0 | |
| Cee (Santa María) | 2 | 0 | 0 | 0 | 0 | 0 | 0 | 2 | 0 | 0 | 0 |

| Parroquia | TOTAL | 2016 | 2017 | 2018 | 2019 | 2020 | 2021 | 2022 | 2023 | 2024 | 2025 |
|------------------------|-----------|----------|----------|----------|----------|----------|----------|----------|----------|----------|----------|
| Lires (Santo Estevo) | 5 | 1 | 0 | 0 | 1 | 1 | 0 | 0 | 0 | 0 | 0 |
| A Pereiría (San Xilán) | 1 | 0 | 0 | 0 | 0 | 1 | 0 | 0 | 0 | 0 | 0 |
| Toba (Santo Adrán) | 5 | 1 | 1 | 1 | 1 | 1 | 0 | 0 | 0 | 0 | 0 |
| TOTAL | 15 | 5 | 1 | 2 | 2 | 3 | 0 | 2 | 0 | 0 | 0 |

Táboa 4 Distribución dos incendios no período 2016-2025 ;Fonte: Consellería do Medio Rural;



Gráfica 1 Superficie quemada e número de incendios ocorridos no período 2016-2025 ;Fonte: Elaboración propia;

3.1.2 Parroquias de Alta Actividade Incendiaria (PAA)

Segundo a Lei 7/2012, do 28 de xuño, de montes de Galicia as parroquias de alta actividade incendiaria son aquelas parroquias incluídas en zonas declaradas como de alto risco que, polo número de incendios forestais reiterados ou pola súa gran virulencia, precisen medidas extraordinarias de prevención de incendios e de protección dos montes fronte aos impactos

producidos por eles.

Nas parroquias de alta actividade incendiaria realizarase un seguimento exhaustivo de calquera actividade incluída no territorio e intensificaranse as actuacións de vixilancia e disuasión.

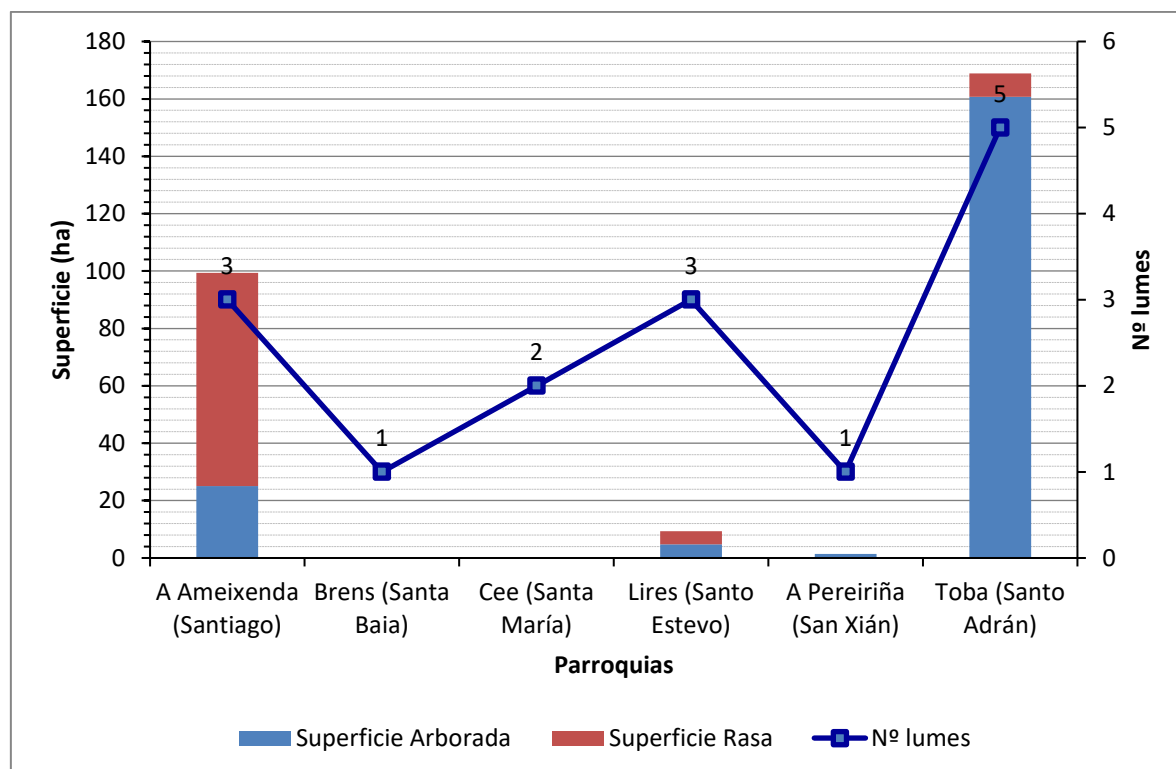
No concello de Cee **non hai declarada ningunha parroquia de alta actividade incendiaria** segundo o Plan de prevención e defensa contra os incendios forestais de Galicia (PLADIGA 2026).

Amósanse a continuación os datos desagregados por parroquias.

Tal e como se pode apreciar, o maior número de incendios ocorre nas parroquias de A Ameixenda e Toba, sendo esta a que presenta tamén maior superficie queimada

| Parroquia | Nº | Superficie Arborada | Superficie Rasa | Superficie Total |
|-------------------------|-----------|------------------------|--------------------|---------------------|
| A Ameixenda (Santiago) | 3 | 25,82 | 74,58 | 99,40 |
| Brens (Santa Baia) | 1 | 0,00 | 0,05 | 0,05 |
| Cee (Santa María) | 2 | 0,04 | 0,02 | 0,06 |
| Lires (Santo Estevo) | 3 | 4,61 | 4,52 | 9,13 |
| A Pereiriña (San Xilán) | 1 | 1,40 | 0,00 | 1,40 |
| Toba (Santo Adrán) | 5 | 160,73 | 8,18 | 168,91 |
| TOTAL | 15 | 192 | 87,15 | 279,15 |

Táboa 5 Número total de lumes por parroquia e superficie queimada no período 2015-2025 (Fonte: Consellería do Medio Rural) *Superficie en hectáreas



Gráfica 2 Superficie quemada e número de incendios forestais por parroquia para o período 2016-2025

3.1.3 Activación do PEIFOGA en situación 2

Segundo o establecido na Directriz básica de planificación de protección civil de emerxencia por incendios forestais (*Real Decreto 893/2013, do 15 de novembro*) e no PEIFOGA, a clasificación dos lumes depende do establecemento previo dun índice de gravidade potencial, en función do cal se declarará unha situación operativa.

Os índices de gravidade potencial dos lumes determinanse en función da topografía da zona, das dimensións do incendio, dos combustibles existentes, das características das masas forestais ameazadas, das infraestruturas de defensa contra incendios (devasas, rede viaria, reservas e puntos de auga etc.), das condicións meteorolóxicas reinantes (vento, temperatura, humidade relativa), das posibles ameazas potenciais para as persoas non relacionadas cos labores de extinción, da presenza de instalacións e infraestruturas sensibles (tendidos eléctricos, gasodutos, estradas principais...).

Os lumes clasifícanse segundo o seu nivel de gravidade potencial, mediante a seguinte escala:

- **Índice de gravidade potencial 0:** Referido a aquel incendio en que, na súa evolución

máis desfavorable, non hai ameaza ningunha para aquelas persoas non relacionadas co dispositivo de extinción, nin para bens distintos aos de natureza forestal, e o dano forestal esperable é moi reducido (pola extensión do incendio ou polas características da masa afectada).

- **Índice de gravidade potencial 1:** Referido a aquel incendio en que, na súa evolución máis desfavorable, se prevé a necesidade de poñer en práctica medidas para a protección de persoas alleas ao dispositivo de extinción e existen bens illados ameazados de natureza non forestal (infraestruturas sensibles ou redes de subministracións), e o dano forestal esperable é considerable (pola extensión do incendio ou polas características da masa afectada).
- **Índice de gravidade potencial 2:** Referido a aquel incendio en que, na súa evolución máis desfavorable, se prevé unha ameaza seria dos núcleos de poboación ou das infraestruturas de especial importancia, e o dano forestal esperable é moi importante (pola extensión do incendio ou polas características da masa afectada), de xeito que se fai necesario adoptar inmediatamente medidas para a atención e o socorro da poboación ou para a protección dos bens.
- **Índice de gravidade potencial 3:** Referido a aquel incendio en que, unha vez apreciadas as circunstancias anteriores no seu índice máximo de gravidade, concorren outras sobre o dispositivo de extinción que imposibilitan continuar co labor encamiñado ao control do incendio.

O índice de gravidade potencial dos incendios establecerá o centro de coordinación central do SPDCIF, a proposta do director técnico de extinción.

A situación operativa dos plans será consecuencia dos danos ocorridos ou do dano potencial que, de forma técnica e realista, se prevé que pode chegar a ocasionar (índice de gravidade potencial) e da dispoñibilidade de medios e recursos dispostos, e teranse en conta ademais outros criterios relativos a:

- A simultaneidade temporal e/ou a concentración espacial de conatos ou incendios forestais que poderían ter lugar nun espazo territorial determinado.
- A suficiencia, idoneidade e disposición dos medios e recursos cos que conta o plan para o control do incendio e/ou para a atención e o socorro da poboación afectada.
- A estacionalidade temporal, así como a activación e posta en servizo dos dispositivos de prevención e extinción de incendios forestais determinados nos plans.
- Outras circunstancias de índole administrativa por razón do espazo territorial

afectado, ou pola intensidade e/ou a gravidade das consecuencias sobrevidas ou potenciais sobre as persoas e os seus bens.

- Calquera outra a criterio da autoridade a quen lle corresponda a dirección do plan activado correspondente.

Atendendo aos criterios anteriores, as situacións operativas do PEIFOGA son:

- **Situación 0:** Situación de emerxencia provocada por un ou varios incendios forestais que, na súa evolución previsible, poidan afectar só bens de natureza forestal e poidan ser controlados cos medios e recursos do propio plan local ou da comunidade autónoma, incluídos os medios do Estado, a condición de que estes últimos actúen dentro da súa zona de actuación preferente. A situación 0 corresponderá con carácter xeral a incendios con IGPO.
- **Situación 1:** Situación de emerxencia provocada por un ou varios incendios forestais que, na súa evolución previsible, poidan afectar gravemente bens forestais e, se é o caso, levemente a poboación e os bens de natureza non forestal e que poidan ser controlados cos medios e recursos do plan da comunidade autónoma, ou para cuxa extinción poida ser necesario que, a solicitude do órgano competente da comunidade autónoma e tras a valoración da Dirección Xeral de Protección Civil e Emerxencias do Ministerio do Interior ou da Dirección Xeral de Desenvolvemento Rural e Política Forestal do Ministerio de Agricultura, Alimentación e Medio Ambiente, segundo corresponda, sexan incorporados medios extraordinarios.

O plan activarase en situación 1 para incendios IGPO cando sexa necesaria a incorporación de medios extraordinarios, ou ben para incendios IGP1, declarados así porque o dano esperado é considerable, pola extensión do incendio ou polas características da masa afectada, pero nos que non é necesario poñer en práctica medidas de protección dirixidas á poboación aliea ao dispositivo de extinción.

- **Situación 2:** Situación de emerxencia provocada por un ou varios incendios forestais que, na súa evolución previsible, poidan afectar gravemente a poboación e os bens de natureza non forestal, e que esixen a adopción inmediata de medidas de protección e socorro. Pode ser necesario que, a solicitude do órgano competente da comunidade autónoma, sexan incorporados medios extraordinarios ou que poden comportar situacións que deriven cara ao interese nacional.

O plan activarase en situación 2 para incendios IGP1 ou superiores cando a cualificación veña motivada pola afección á poboación e aos bens de natureza non forestal (vías principais de comunicación e redes principais de subministración) e sexa necesario adoptar medidas de protección dirixidas á poboación, tales como evacuación e/ou albergue.

A cualificación da situación operativa do plan será establecida polo director do plan a través do centro de coordinación central do SPDCIF para as situacións 0 e 1 e, polo delegado territorial da Xunta de Galicia na provincia que estea afectada polo lume, para a situación 2, a proposta do centro de coordinación central do SPDCIF. Esta cualificación poderá variar de acordo coa evolución do incendio. Así mesmo, a situación operativa 1 será comunicada ao organismo competente en materia de protección civil, a través do CAE112.

- **Situación 3:** Situación de emerxencia correspondente e consecutiva á declaración de emerxencia de interese nacional polo Ministerio do Interior. Efectuarase por propia iniciativa ou a instancia do conselleiro competente en materia de protección civil ou do delegado do Goberno en Galicia.

En incendios IGP1, nos que se prevexa a necesidade de poñer en práctica medidas de protección á poboación aliea ao dispositivo de extinción, podendo ser ou non necesarios a incorporación de medios extraordinarios, activarase o plan en situación 2.

O procedemento será o seguinte:

Unha vez determinada polo CCC, a proposta do director técnico de extinción, a necesidade de poñer en práctica de medidas de protección dirixidas á poboación, procederá a solicitar a declaración de situación 2 do PEIFOGA, e trasladará ao técnico de garda do sistema integrado de emerxencias o motivo da solicitude: persoas ou bens ameazados, posibilidade de evacuación, cortes de estradas, ferrocarril etc.

Unha vez declarada a situación 2, comunicarase a:

- Xefe/a do Servizo Provincial de Emerxencias, ou persoa que o substitúa.
- Alcalde/s dos concellos afectados.
- Delegación e Subdelegación do Goberno.
- Xefe/a Territorial de Presidencia.
- Xefe/a Territorial de Medio Rural.
- Dirección xeral de Emerxencias e Interior.

- Xerente da Axencia Galega de Emerxencias.

En mobilizaranse os grupos operativos previstos, segundo as necesidades:

- Sanitaria.
- Apoio logístico e seguridade.
- Medios de intervención non adscritos á situación 0 e 1.
- Medios extraordinarios, sempre a solicitude do CCC, segundo o determinado na situación 1.

Unha vez que o incendio deixe de poñer en perigo persoas e/ou bens de natureza non forestal, e cando o delegado territorial desactive a situación 2, o técnico de garda comunicarllo a:

- Alcalde do municipio.
- Xefe territorial de Presidencia.
- Xefe territorial de Medio Rural.
- Xefe de Emerxencias da provincia ou persoa que o substitúa.
- Delegación e Subdelegación do Goberno.
- CCC.

A desactivación da situación será transmitida aos responsables dos grupos operativos que fosen mobilizados.

Durante o período 2016-2025 no concello foi activada a situación operativa 2 do PEIFOGA nos seguintes lugares:

| Código | Parroquia | Ano |
|---------|------------------|------|
| 1502306 | Toba (San Adrán) | 2016 |

Táboa 6 Parroquias con situación operativa 2; Fonte: Consellería do Medio Rural.

4 XESTIÓN DA BIOMASA

Segundo o artigo 20 da Lei 3/2007, do 9 de abril, de prevención e defensa contra incendios forestais de Galicia, a xestión da biomasa existente nos terreos forestais e nas zonas de influencia forestal é realizada a través de faixas, situadas en lugares estratéxicos, onde se procede á modificación ou á súa remoción total ou parcial, buscando a rotura da continuidade horizontal e vertical da biomasa presente.

4.1 Definición das redes secundarias de faixas de xestión de biomasa

As redes secundarias teñen un ámbito municipal e posúen a función prioritaria de protección dos núcleos pobacionais, das infraestruturas, dos equipamentos sociais, das zonas edificadas, dos parques e dos polígonos industriais (Art. 20.4).

- 1 Nos espazos previamente definidos como redes secundarias de faixas de xestión de biomasa nos plans municipais de prevención e defensa contra os incendios forestais será obrigatorio para as persoas que resulten responsables consonte o *artigo 21* ter xestionar a biomasa vexetal, de acordo cos criterios estipulados nesta Lei e na súa normativa de desenvolvemento, nunha franxa de 50 metros:
 - a Perimetral ao solo urbano, de núcleo rural e urbanizable, sen prexuízo do disposto na *disposición transitoria quinta*.
- 2 Con carácter xeral, na mesma franxa de 50 metros mencionada no número anterior non poderá haber árbores das especies sinaladas na *disposición adicional terceira*.
- 3 As distancias mencionadas neste artigo, mediranse, segundo os casos:
 - a. Desde o límite do solo urbano, de núcleo rural e urbanizable.
 - b. Desde os paramentos exteriores das edificacións, vivendas illadas e urbanizacións, ou os límites das súas instalacións anexas.
 - c. Desde o límite das instalacións no caso dos depósitos de lixo, gasoleneiras e parques e instalacións industriais.
 - d. Desde o peche perimetral no caso dos cámpings.

4.1.1 Perimetral ao solo urbano, núcleo rural e urbanizable

A *Lei 2/2016, do 10 de febreiro, do solo de Galicia*, no seu *artigo 15*, define os tipos de solo nos que os plans xerais de ordenación e os plans básicos municipais deberán clasificar o territorio municipal: urbano, de núcleo rural, urbanizable e rústico.

No *artigo 16* da citada Lei, di que os plans xerais e os plans básicos clasificarán como solo urbano os terreos que estean integrados na malla urbana existente, sempre que reúnan algún dos seguintes requisitos:

- a. Que conten con acceso rodado público e cos servizos de abastecemento de auga, evacuación de augas residuais e subministración de enerxía eléctrica, proporcionados mediante as correspondentes redes públicas ou pertencentes ás comunidades de usuarios reguladas pola lexislación sectorial de augas, e con características axeitadas para servir á edificación existente e á permitida polo plan.

Para estes efectos, os servizos construídos para a conexión dun sector de solo

urbanizable, as estradas e as vías de concentración parcelaria non servirán de soporte para a clasificación como urbanos dos terreos adxacentes, agás cando estean integrados na malla urbana.

- b. Que, aínda carecendo dalgúns dos servizos citados no punto anterior, estean comprendidos en áreas ocupadas pola edificación, polo menos nas dúas terceiras partes dos espazos aptos para ela, segundo a ordenación que o plan xeral ou o plan básico establezan.

O *artigo 27* di que constituirán o solo urbanizable os terreos que o planeamento considere necesarios e axeitados para permitir o crecemento da poboación e da actividade económica ou para completar a súa estrutura urbanística.

O *artigo 23* di que constitúen o solo de núcleo rural as áreas do territorio que serven de soporte a un asentamento de poboación singularizado, identificable e diferenciado administrativamente nos censos e padróns oficiais que o planeamento defina e delimite tendo en conta o número de edificacións, a densidade de vivenda, o seu grado de consolidación pola edificación e, de ser o caso, a tipoloxía tradicional da súa armazón e das edificacións existentes nel.

O concello de Cee non conta con Plan Xeral de Ordenación Municipal adaptado á LOUG, dispón de Normas Subsidiarias con data de aprobación 23/02/1995.

4.1.2 Arredor das edificacións destinadas ás persoas, vivendas illadas, urbanizacións, depósitos de lixo, cámpings, gasoleneiras e parques e instalacións industriais situadas a menos de 400 metros do monte e arredor das edificacións illadas destinadas ás persoas

A maiores da franxa perimetral de 50 metros arredor dos solos urbano, de núcleo rural e urbanizable, xestionarase a biomasa:

- a. Arredor das edificacións destinadas ás persoas, vivendas illadas, urbanizacións, depósitos de lixo, cámpings, gasoleneiras e parques e instalacións industriais situados a menos de 400 metros do monte.
- b. Arredor das edificacións illadas destinadas ás persoas en solo rústico situadas a máis de 400 metros do monte.

4.2 Xestión da biomasa en pistas, vías, camiños, estradas de titularidade municipal

As redes terciarias de faixas de xestión de biomasa localízanse nos terreos forestais e nas zonas de influencia forestal e están vinculadas ás infraestruturas de uso público, así como ás seguintes infraestruturas de prevención e defensa contra os incendios forestais: camiños, vías, pistas forestais, devasas, faixas auxiliares de pista, área cortalumes e outras infraestruturas ou construcións relacionadas coa prevención e defensa contra os incendios forestais.

É competencia dos concellos adaptar as medidas de prevención de incendios forestais que lles correspondan en relación ás faixas laterais das redes viarias da súa titularidade.

4.3 Xestión da biomasa nos montes de titularidade municipal

A clasificación dos montes por razón da súa titularidade, ven definida na *Lei 7/2012, de 28 de xuño, de montes de Galicia*, no seu artigo 13, sendo estes públicos ou privados.

Son montes públicos os pertencentes ás administracións públicas e a outras entidades de dereito público. O artigo 14 os clasifica pola súa natureza xurídica, podendo ser de dominio público (ou demaniais) e patrimoniais.

Corresponderá ao concello a xestión da biomasa nos montes da súa titularidade.

4.4 Relación de parcelas afectadas

A relación de parcelas afectadas pola faixas secundarias de xestión de biomasa recóllese no Anexo I. Neste listado pódense consultar as referencias catastrais, a superficie total e a superficie de afección de cada unha das parcelas. Estas están agrupadas polo número de plano no que aparecen representadas graficamente.

Dita relación poderá verse afectada pola modificación do parcelario ou por correccións ou actualizacións do presente Plan municipal de prevención e defensa contra os incendios forestais.

José Martín Martínez Abal

Enxeñeiro de Montes

ANEXO

RELACIÓN DE PARCELAS AFECTADAS

O concello de Cee conta con un total de 7.328 parcelas afectadas por faixas secundarias o que se corresponde cunha superficie total de 526,1 ha.

| Plano N° 0067A-0708 | Referencia Catastral | Superficie (m²) | Superficie Afectada (m²) | Porcentaxe Afectada (%) |
|---------------------|----------------------|-----------------|--------------------------|-------------------------|
| | D008736MH8600N | 174.058,51 | 90.145,68 | 103,58% |
| | D01500200MH76B | 2.586,10 | 2.347,66 | 90,73% |
| | D01500400MH76B | 139,70 | 139,70 | 100,00% |
| | D111B02MH8601S | 291,69 | 102,21 | 35,04% |
| | D111B03MH8601S | 132,90 | 34,51 | 25,77% |
| | D111B04MH8601S | 125,46 | 24,54 | 19,56% |
| | D111B05MH8601S | 705,06 | 35,75 | 5,07% |
| | D111B06MH8601S | 1.444,00 | 168,21 | 11,65% |
| | D111B07MH8601S | 545,36 | 159,54 | 29,03% |
| | D111B08MH8601S | 305,22 | 100,69 | 32,98% |
| | D111B09MH8601S | 458,90 | 145,27 | 31,66% |
| | D111B13MH8601S | 3.015,06 | 2.001,29 | 66,38% |
| | D111B15MH8601S | 535,64 | 185,85 | 35,44% |
| | D210901MH8601S | 7.311,41 | 5.591,03 | 162,30% |
| | 15023A00100269 | 5.112,75 | 556,40 | 12,83% |
| | 15023A00100292 | 252,26 | 104,12 | 41,27% |
| | 15023A00100293 | 326,10 | 326,10 | 100,00% |
| | 15023A00100294 | 1.593,07 | 873,55 | 45,40% |
| | 15023A00100301 | 4.323,08 | 333,74 | 9,12% |
| | 15023A00100312 | 5.002,01 | 4.530,19 | 90,57% |
| | 15023A00100316 | 1.142,38 | 752,12 | 65,84% |
| | 15023A00100317 | 362,49 | 362,49 | 100,00% |
| | 15023A00100318 | 580,05 | 237,77 | 41,16% |
| | 15023A00100319 | 564,74 | 491,21 | 87,00% |
| | 15023A00100320 | 1.303,55 | 895,74 | 68,74% |
| | 15023A00100321 | 477,12 | 477,12 | 100,00% |
| | 15023A00100322 | 357,09 | 357,09 | 100,00% |
| | 15023A00100323 | 212,72 | 212,72 | 100,00% |
| | 15023A00100324 | 1.274,09 | 170,27 | 13,36% |
| | 15023A00100325 | 553,73 | 36,89 | 6,66% |
| | 15023A00100326 | 73,67 | 41,69 | 56,45% |
| | 15023A00100327 | 76,74 | 76,73 | 99,86% |
| | 15023A00100328 | 557,21 | 25,45 | 4,57% |
| | 15023A00100329 | 519,15 | 263,83 | 42,81% |
| | 15023A00100337 | 3.696,14 | 150,84 | 4,16% |
| | 15023A00100345 | 5.532,43 | 523,35 | 9,46% |
| | 15023A00100377 | 991,09 | 367,32 | 37,06% |
| | 15023A00100381 | 50.563,76 | 1.545,01 | 3,04% |
| | 15023A00100382 | 2.106,04 | 1.150,70 | 54,64% |
| | 15023A00100383 | 364,26 | 364,26 | 100,00% |
| | 15023A00100384 | 342,73 | 342,73 | 100,00% |
| | 15023A00100385 | 301,00 | 301,00 | 100,00% |
| | 15023A00100386 | 2.367,79 | 1.621,43 | 68,48% |
| | 15023A00100388 | 455,35 | 307,11 | 67,44% |
| | 15023A00100389 | 333,54 | 252,81 | 75,80% |
| | 15023A00100390 | 330,52 | 259,32 | 78,46% |

| Plano N° 0067A-0708 | Referencia Catastral | Superficie (m²) | Superficie Afectada (m²) | Porcentaje Afectada (%) |
|---------------------|----------------------|-----------------|--------------------------|-------------------------|
| | 15023A00100391 | 314,84 | 253,53 | 80,53% |
| | 15023A00100392 | 233,56 | 256,43 | 85,98% |
| | 15023A00100393 | 253,09 | 234,43 | 92,63% |
| | 15023A00100394 | 504,28 | 598,97 | 99,10% |
| | 15023A00100395 | 354,76 | 354,76 | 100,00% |
| | 15023A00100439 | 232,36 | 232,36 | 100,00% |
| | 15023A00100442 | 1.420,58 | 234,53 | 16,54% |
| | 15023A00100443 | 1.203,23 | 1.197,87 | 99,64% |
| | 15023A00100444 | 423,64 | 20,62 | 4,87% |
| | 15023A00200007 | 22.647,44 | 2.315,18 | 12,76% |
| | 15023A00200008 | 24.137,46 | 5.627,20 | 27,39% |
| | 15023B50200215 | 3.284,00 | 2.811,61 | 91,73% |
| | 15023B50200216 | 1.323,53 | 1.632,82 | 99,42% |
| | 15023B50200217 | 1.281,74 | 1.228,27 | 95,82% |
| | 15023B50200218 | 2.036,54 | 1.154,55 | 56,69% |
| | 15023B50200220 | 2.186,74 | 2.154,12 | 98,47% |
| | 15023B50200254 | 2.611,84 | 2.321,50 | 89,08% |
| | 15023B50200256 | 3.643,24 | 1.751,34 | 46,17% |
| | 15023B50200261 | 198,14 | 198,14 | 100,00% |
| | 15023B50200262 | 165,71 | 165,71 | 100,00% |
| | 15023B50200266 | 345,54 | 269,54 | 78,12% |
| | 15023B50200267 | 5.003,44 | 1.676,89 | 31,32% |
| | 15023B50200269 | 3.661,68 | 2.304,43 | 62,93% |
| | 15023B50200270 | 2.152,55 | 1.393,35 | 64,59% |
| | 15023B50200843 | 4.508,06 | 4.247,15 | 92,17% |
| | 15023B50200844 | 1.727,74 | 1.693,79 | 98,03% |
| | 15023B50200862 | 1.387,00 | 1.145,51 | 82,59% |
| | 15023B50202015 | 1.162,04 | 1.029,02 | 88,56% |
| | 15023B50205064 | 1.615,70 | 1.615,70 | 100,00% |
| | 15023B50205067 | 1.167,17 | 1.107,88 | 94,92% |
| | 15023B50205068 | 532,27 | 551,75 | 87,25% |
| | 15023B50205069 | 2.238,32 | 2.237,13 | 99,95% |

| Plano N° 0067A-0808 | Referencia Catastral | Superficie (m²) | Superficie Afectada (m²) | Porcentaje Afectada (%) |
|---------------------|----------------------|-----------------|--------------------------|-------------------------|
| | 15023A00100015 | 1.015,37 | 351,67 | 34,63% |
| | 15023A00700001 | 48.997,93 | 8.277,51 | 16,90% |
| | 15023A00700002 | 567,54 | 567,54 | 100,00% |
| | 15023A00700003 | 1.129,69 | 1.071,03 | 94,83% |
| | 15023A00700107 | 7.521,89 | 5.348,90 | 71,11% |
| | 15023A02400067 | 3.165,77 | 246,80 | 7,77% |
| | 15023A02400068 | 1.525,42 | 352,34 | 23,10% |
| | 15023A02400069 | 3.562,78 | 1.894,58 | 53,18% |
| | 15023A02400070 | 3.702,54 | 2.474,10 | 66,82% |
| | 15023A02400071 | 4.446,62 | 2.573,17 | 57,89% |
| | 15023A02400074 | 8.741,53 | 5.317,96 | 60,72% |
| | 15023A02400075 | 7.797,28 | 3.256,93 | 41,78% |
| | 15023A02400076 | 9.571,69 | 4.922,64 | 51,43% |
| | 15023A02400078 | 3.036,15 | 2.079,98 | 68,54% |
| | 15023A02400079 | 5.110,56 | 492,54 | 9,66% |
| | 15023A02400080 | 4.623,42 | 2.265,84 | 49,01% |
| | 15023A02400082 | 2.150,06 | 1.200,54 | 55,84% |
| | 15023A02400083 | 4.045,85 | 3.772,00 | 93,24% |
| | 15023A02400084 | 5.127,71 | 2.576,01 | 50,24% |
| | 15023A02400086 | 5.063,23 | 558,54 | 11,03% |
| | 15023A02400090 | 2.327,43 | 881,43 | 37,87% |
| | 15023A02400091 | 1.889,07 | 1.194,36 | 63,23% |
| | 15023A02400092 | 483,08 | 308,50 | 63,86% |
| | 15023A02400093 | 550,04 | 350,04 | 63,64% |
| | 15023A02400094 | 2.105,54 | 1.259,34 | 59,81% |
| | 15023A02400095 | 361,46 | 267,75 | 74,10% |
| | 15023A02400097 | 739,63 | 521,21 | 70,47% |
| | 15023A02400098 | 1.702,86 | 763,35 | 44,83% |
| | 15023A02400099 | 565,35 | 21,79 | 3,85% |
| | 15023A02400102 | 1.184,04 | 1.181,93 | 99,82% |
| | 15023A02400103 | 4.544,11 | 3.473,46 | 76,44% |
| | 15023A02400104 | 5.444,29 | 3.406,47 | 62,59% |
| | 15023A02400105 | 552,87 | 272,21 | 49,25% |
| | 15023A02400106 | 562,35 | 321,13 | 57,11% |
| | 15023A02400107 | 457,56 | 251,70 | 54,99% |
| | 15023A02400108 | 1.023,70 | 506,03 | 49,43% |
| | 15023A02400109 | 1.133,18 | 521,18 | 45,99% |
| | 15023A02400110 | 1.102,29 | 553,05 | 50,17% |
| | 15023A02400111 | 1.036,22 | 536,26 | 51,75% |
| | 15023A02400112 | 541,96 | 275,20 | 50,80% |
| | 15023A02400113 | 593,52 | 277,84 | 46,81% |
| | 15023A02400114 | 544,35 | 270,96 | 49,78% |
| | 15023A02400115 | 1.587,43 | 586,56 | 36,96% |
| | 15023A02400116 | 1.867,73 | 531,43 | 28,46% |
| | 15023A02400117 | 733,56 | 232,09 | 31,63% |
| | 15023A02400119 | 1.362,97 | 484,19 | 35,52% |
| | 15023A02400119 | 1.354,91 | 485,14 | 35,80% |
| | 15023A02400120 | 2.141,47 | 781,19 | 36,48% |
| | 15023A02400122 | 8.668,96 | 99,61 | 1,15% |
| | 15023A02400123 | 2.631,72 | 705,60 | 26,81% |
| | 15023A02400124 | 2.040,27 | 1.119,32 | 54,86% |
| | 15023A02400128 | 2.433,53 | 1.515,34 | 62,27% |

| Plano N° 0067A-0808 | Referencia Catastral | Superficie (m²) | Superficie Afectada (m²) | Porcentaje Afectada (%) |
|---------------------|----------------------|-----------------|--------------------------|-------------------------|
| | 15023A02400129 | 1.565,71 | 1.565,71 | 100,00% |
| | 15023A02400132 | 1.403,84 | 806,37 | 57,46% |
| | 15023A02400133 | 1.490,49 | 757,45 | 50,82% |
| | 15023A02400134 | 1.563,75 | 728,12 | 46,56% |
| | 15023A02400135 | 1.562,38 | 551,55 | 35,29% |
| | 15023A02400136 | 1.838,61 | 713,20 | 38,84% |
| | 15023A02400137 | 2.428,49 | 788,77 | 32,48% |
| | 15023A02600166 | 11.910,51 | 2.801,92 | 23,52% |
| | 15023A02600174 | 1.650,61 | 336,32 | 20,37% |
| | 15023A02600175 | 1.058,35 | 339,09 | 32,04% |
| | 15023A02600176 | 1.052,91 | 415,54 | 39,45% |
| | 15023A02600180 | 5.865,55 | 575,58 | 9,81% |
| | 15023B50300029 | 5.028,14 | 3.127,43 | 62,22% |
| | 15023B50300030 | 13.537,61 | 4.341,40 | 31,99% |
| | 15023B50300031 | 10.464,66 | 3.250,66 | 30,97% |
| | 15023B50300032 | 561,61 | 330,12 | 58,79% |
| | 15023B50300033 | 7.006,20 | 2.675,40 | 38,19% |
| | 15023B50300034 | 4.745,57 | 20,58 | 0,43% |
| | 15023B50300035 | 2.056,03 | 326,37 | 15,87% |
| | 15023B50300036 | 344,31 | 344,31 | 100,00% |
| | 15023B50300037 | 306,32 | 72,75 | 23,75% |
| | 15023B50300044 | 1.273,92 | 143,92 | 11,29% |
| | 15023B50300045 | 5.626,73 | 5.134,44 | 91,24% |
| | 15023B50300077 | 5.461,21 | 3.760,01 | 68,85% |
| | 15023B50300078 | 888,23 | 168,64 | 18,99% |
| | 15023B50300079 | 2.444,01 | 2.128,67 | 87,14% |
| | 15023B50300080 | 1.723,40 | 1.274,44 | 73,95% |
| | 15023B50300081 | 3.071,94 | 1.519,58 | 49,47% |
| | 15023B50300083 | 5.140,24 | 1.263,63 | 24,58% |
| | 15023B50300092 | 4.445,43 | 117,25 | 2,64% |
| | 15023B50300093 | 719,35 | 519,76 | 72,25% |
| | 15023B50300183 | 1.741,55 | 1.741,55 | 100,00% |
| | 15023B50300190 | 3.002,86 | 2.831,52 | 94,29% |
| | 15023B50300191 | 346,05 | 346,05 | 100,00% |
| | 15023B50300192 | 837,37 | 837,37 | 100,00% |
| | 15023B50300194 | 1.635,37 | 1.675,42 | 102,45% |
| | 15023B50300195 | 266,32 | 235,48 | 88,42% |
| | 15023B50300196 | 2.261,52 | 1.040,34 | 45,99% |
| | 15023B50300198 | 4.282,39 | 1.307,71 | 30,53% |
| | 15023B50300201 | 5.217,73 | 208,55 | 3,99% |
| | 15023B50300202 | 2.183,11 | 1.064,85 | 48,78% |
| | 15023B50300204 | 1.010,11 | 200,59 | 19,86% |
| | 15023B50300205 | 3.784,67 | 3.389,73 | 89,59% |
| | 15023B50300210 | 1.574,18 | 578,70 | 36,77% |
| | 15023B50305123 | 336,63 | 108,73 | 32,30% |
| | 15023C50200339 | 5.002,15 | 80,83 | 1,61% |
| | 15023C50200340 | 1.268,17 | 853,07 | 67,35% |
| | 15023C50200366 | 7.554,87 | 5.813,20 | 76,94% |
| | 15023C50200373 | 5.596,54 | 1.786,54 | 31,92% |
| | 15023C50200380 | 10.311,17 | 5.004,27 | 48,53% |
| | 15023C50200396 | 5.655,31 | 892,66 | 15,78% |
| | 15023C50200397 | 5.014,75 | 2.414,38 | 48,14% |
| | 15023C50200398 | 8.983,57 | 5.564,78 | 61,94% |

| Plano N° 0067A-0808 | Referencia Catastral | Superficie (m²) | Superficie Afectada (m²) | Porcentaje Afectada (%) |
|---------------------|----------------------|-----------------|--------------------------|-------------------------|
| | 15023C50200400 | 3.956,20 | 7.551,84 | 38,73% |
| | 15023C50200402 | 7.401,64 | 1.966,97 | 26,57% |
| | 15023C50200403 | 1.365,22 | 787,22 | 56,82% |
| | 15023C50200405 | 599,56 | 277,12 | 39,51% |
| | 15023C50200406 | 1.035,37 | 357,77 | 34,59% |
| | 15023C50200409 | 3.300,14 | 489,72 | 14,64% |
| | 15023C50200414 | 7.648,28 | 33,95 | 0,44% |
| | 15023C50200450 | 3.134,81 | 2.555,03 | 81,78% |
| | 15023C50200451 | 2.556,75 | 119,87 | 4,55% |
| | 15023C50200452 | 7.206,35 | 4.957,18 | 59,32% |
| | 15023C50200453 | 3.330,50 | 4.563,60 | 55,98% |
| | 15023C5020047 | 960,63 | 828,27 | 85,23% |
| | 15023C50205160 | 265,74 | 19,43 | 7,31% |
| | 15023C50205184 | 412,96 | 366,57 | 88,86% |
| | 15023C50205185 | 534,51 | 534,55 | 99,97% |
| | 15023C50205186 | 452,00 | 372,11 | 80,54% |
| | 15023C50205189 | 462,37 | 235,80 | 50,67% |
| | 15023C50205197 | 1.366,20 | 1.306,15 | 95,47% |
| | 15023C50205199 | 4.456,57 | 3.823,32 | 85,57% |
| | 15023C50210452 | 2.550,58 | 1.106,49 | 55,21% |
| | 2110206MH0621S | 23.653,72 | 5.701,63 | 24,10% |
| | 2110902MH0600S | 4.451,80 | 103,65 | 2,32% |
| | 2111504MH0621S | 4.427,50 | 151,13 | 3,41% |
| | 2111505MH0621S | 2.515,91 | 178,43 | 7,05% |
| | 2219601MH0621N | 27.069,42 | 1.501,27 | 16,64% |
| | 2318302MH0621N | 1.632,82 | 55,70 | 4,27% |
| | 2318303MH0621N | 1.134,24 | 143,21 | 12,63% |
| | 2318701MH0621N | 1.532,48 | 55,16 | 3,48% |
| | 2418901MH0621N | 4.358,40 | 1.625,21 | 40,57% |
| | 2515501MH0621N | 2.279,61 | 715,39 | 31,42% |
| | 2515502MH0621N | 1.730,18 | 236,26 | 17,12% |
| | 2515504MH0621N | 1.274,69 | 750,30 | 59,04% |
| | 2515505MH0621N | 1.090,65 | 304,62 | 27,88% |
| | 2515507MH0621N | 2.957,33 | 734,24 | 24,50% |
| | 2614201MH0621S | 984,36 | 72,75 | 7,39% |
| | 2614202MH0621S | 913,47 | 56,54 | 7,32% |
| | 2614203MH0621S | 829,25 | 59,91 | 7,22% |
| | 2614204MH0621S | 934,41 | 36,12 | 7,06% |
| | 2614205MH0621S | 955,27 | 57,14 | 7,03% |
| | 2614206MH0621S | 1.035,63 | 70,56 | 5,82% |
| | 2614209MH0621S | 2.464,47 | 288,90 | 11,72% |
| | 2614210MH0621S | 190,80 | 82,26 | 43,11% |
| | 2614211MH0621S | 2.844,82 | 144,30 | 5,46% |
| | 2614228MH0621S | 5.256,03 | 300,33 | 11,43% |
| | 2614229MH0621S | 4.473,16 | 127,94 | 5,72% |
| | 2710601MH0621S | 2.117,85 | 871,85 | 41,17% |
| | 2710603MH0621S | 4.723,09 | 85,29 | 1,83% |
| | 2711401MH0621S | 4.234,94 | 369,53 | 8,75% |
| | 2711402MH0621S | 481,27 | 39,08 | 8,12% |
| | 2711403MH0621S | 1.121,17 | 89,29 | 7,87% |
| | 2811401MH0621S | 1.511,34 | 94,45 | 5,35% |
| | 2811402MH0621S | 453,48 | 26,16 | 5,21% |
| | 2811403MH0621S | 2.174,81 | 56,10 | 3,04% |

| Plano N° 0067A-0808 | Referencia Catastral | Superficie (m²) | Superficie Afectada (m²) | Porcentaje Afectada (%) |
|---------------------|----------------------|-----------------|--------------------------|-------------------------|
| | 2910202MH8621S | 3.647,21 | 731,01 | 20,04% |
| | 2914605MH8621S | 4.551,59 | 159,36 | 3,51% |

| Plano N° 0068A-0108 | Referencia Catastral | Superficie (m²) | Superficie Afectada (m²) | Porcentaje Afectada (%) |
|---------------------|----------------------|-----------------|--------------------------|-------------------------|
| | 15023A02700002 | 2.577,53 | 1.812,04 | 70,30% |
| | 15023A027000043 | 9.061,58 | 3.509,79 | 38,73% |
| | 15023A027000051 | 4.526,80 | 21,39 | 0,47% |
| | 15023AD27000054 | 3.283,98 | 86,24 | 2,62% |
| | 15023AD27000057 | 3.356,68 | 143,53 | 4,28% |
| | 15023A027000061 | 4.273,25 | 341,74 | 7,99% |
| | 15023A027000064 | 4.335,01 | 547,55 | 11,92% |
| | 15023A027000067 | 4.290,36 | 505,03 | 11,77% |
| | 15023A027000070 | 23.096,06 | 1.109,52 | 3,81% |
| | 15023AD27000073 | 15.719,31 | 1.043,43 | 5,64% |
| | 15023A027000079 | 5.105,75 | 2.729,39 | 53,45% |
| | 15023A027000082 | 346,52 | 346,52 | 100,00% |
| | 15023A027000083 | 5.134,02 | 348,77 | 5,64% |
| | 15023A027000108 | 21.668,17 | 1.542,61 | 7,12% |
| | 15023A027000111 | 10.762,12 | 1.711,72 | 15,86% |
| | 15023AD27000116 | 563,76 | 563,76 | 100,00% |
| | 15023A027000117 | 432,31 | 161,48 | 37,35% |
| | 15023A027000118 | 24.555,56 | 1.228,33 | 4,95% |
| | 15023A027000121 | 54,52 | 54,52 | 100,00% |
| | 15023A027000122 | 5.314,08 | 509,16 | 8,35% |
| | 15023A027000125 | 136,18 | 136,18 | 100,00% |
| | 15023A027000126 | 10.771,31 | 1.422,55 | 13,21% |
| | 15023AD27000184 | 5.632,06 | 805,23 | 13,65% |
| | 15023AD27000201 | 90,37 | 90,37 | 100,00% |
| | 15023AD27000202 | 168,84 | 159,55 | 92,91% |
| | 15023AD27000203 | 3.372,39 | 17,79 | 0,53% |
| | 15023C503000349 | 3.926,24 | 326,56 | 5,68% |
| | 15023C503000350 | 2.589,34 | 1.070,80 | 41,35% |
| | 15023C503000387 | 7.022,30 | 1.469,42 | 20,33% |
| | 15023C503000388 | 3.239,28 | 3.239,28 | 100,00% |
| | 15023C503000389 | 2.633,84 | 2.733,62 | 98,58% |
| | 15023C503000392 | 5.572,92 | 1.652,84 | 26,35% |
| | 15023C503000393 | 2.377,25 | 2.030,66 | 87,35% |
| | 15023C503000394 | 2.842,93 | 2.806,69 | 98,63% |
| | 15023C503000418 | 2.625,93 | 2.691,71 | 95,57% |
| | 15023C503000419 | 5.767,81 | 3.307,29 | 57,74% |
| | 15023C503000420 | 7.443,32 | 938,37 | 12,60% |
| | 15023C503000478 | 21.170,71 | 5.618,17 | 22,27% |
| | 15023C503000479 | 5.872,58 | 5.065,12 | 73,65% |
| | 15023C503000492 | 3.902,18 | 7.559,55 | 170,74% |
| | 15023C503000493 | 2.483,35 | 1.454,60 | 56,57% |
| | 15023C503000494 | 2.651,79 | 1.493,79 | 56,33% |
| | 15023C503000495 | 1.623,95 | 891,21 | 54,26% |
| | 15023C503000496 | 3.179,44 | 2.067,15 | 65,04% |
| | 15023C503000507 | 5.234,40 | 2.686,16 | 42,35% |
| | 15023C503000511 | 2.601,25 | 1.323,20 | 50,35% |
| | 15023C503000512 | 3.543,38 | 2.581,83 | 72,95% |
| | 15023C503000513 | 27.153,15 | 3.022,69 | 11,13% |
| | 15023C503000514 | 13.152,53 | 2.800,60 | 21,30% |
| | 15023C503000515 | 3.141,16 | 3.222,00 | 99,58% |
| | 15023C503000516 | 1.937,49 | 596,75 | 35,41% |
| | 15023C503000517 | 5.703,39 | 1.512,30 | 26,51% |

| Plano N° 0068A-0108 | Referencia Catastral | Superficie (m²) | Superficie Afectada (m²) | Porcentaje Afectada (%) |
|---------------------|----------------------|-----------------|--------------------------|-------------------------|
| | 15023C50302019 | 75,41 | 76,15 | 99,96% |
| | 15023C50305076 | 2.448,35 | 1.222,75 | 49,94% |
| | 15023C50305089 | 239,47 | 35,14 | 14,67% |
| | 5313704MH8651S | 4.525,28 | 127,40 | 2,82% |
| | 5414401MH8651S | 3.034,60 | 473,17 | 15,60% |
| | 5513014MH8651S | 4.753,80 | 207,77 | 4,37% |
| | 5614401MH8651S | 4.626,17 | 1.024,48 | 22,15% |
| | 5614402MH8651S | 3.469,93 | 236,60 | 6,82% |
| | 5614403MH8651S | 2.745,73 | 136,37 | 4,97% |
| | 5614407MH8651S | 5.007,67 | 58,37 | 1,17% |
| | 5614408MH8651S | 5.321,05 | 453,21 | 8,52% |
| | 5712302MH8651S | 5.503,79 | 92,70 | 1,68% |
| | 5712309MH8624N | 1.719,54 | 271,09 | 15,77% |
| | 5813002MH8651S | 517,71 | 236,53 | 45,69% |
| | 5813003MH8651S | 315,70 | 327,72 | 103,81% |
| | 5813004MH8651S | 1.220,75 | 332,25 | 27,22% |
| | 5813005MH8651S | 1.114,53 | 96,27 | 8,64% |
| | 5813007MH8651S | 1.755,24 | 54,42 | 3,10% |
| | 5813806MH8651S | 261,18 | 30,11 | 11,53% |
| | 5814101MH8651S | 401,41 | 274,66 | 68,45% |
| | 5814102MH8651S | 256,74 | 154,04 | 59,99% |
| | 5814103MH8651S | 255,32 | 172,61 | 67,61% |
| | 5814104MH8651S | 440,44 | 231,60 | 52,58% |
| | 5814105MH8651S | 435,61 | 182,25 | 41,84% |
| | 5814106MH8651S | 282,15 | 78,16 | 27,70% |
| | 5814107MH8651S | 504,54 | 24,22 | 4,80% |

| Plano N° 0092A-0701 | Referencia Catastral | Superficie (m²) | Superficie Afectada (m²) | Porcentaje Afectada (%) |
|---------------------|----------------------|-----------------|--------------------------|-------------------------|
| | D006701MH8600N | 1.454,11 | 1.052,51 | 70,32% |
| | D006702MH8600N | 1.247,27 | 371,67 | 29,80% |
| | D006703MH8600N | 1.520,59 | 25,03 | 1,64% |
| | D00701300MH85G | 122,98 | 122,98 | 100,00% |
| | D01500400MH76B | 216,66 | 216,66 | 100,00% |
| | D092604MH8509S | 1.209,15 | 3,15 | 0,26% |
| | D092605MH8509S | 4.120,81 | 165,28 | 4,01% |
| | D097801MH8509M | 2.045,26 | 170,61 | 8,34% |
| | D111813MH8601S | 3.015,06 | 2.001,39 | 66,38% |
| | D194205MH8509S | 9.331,82 | 152,62 | 1,63% |
| | D194206MH8509S | 5.116,27 | 42,21 | 0,83% |
| | D194209MH8509S | 3.665,04 | 746,41 | 20,37% |
| | D194212MH8509S | 8.931,31 | 2.255,61 | 25,25% |
| | D196601MH8509N | 3.371,11 | 895,79 | 26,56% |
| | D197801MH8509M | 252,61 | 85,67 | 33,92% |
| | D197802MH8509M | 1.584,34 | 541,63 | 34,17% |
| | D197811MH8509N | 2.243,48 | 777,32 | 34,65% |
| | D202101MH8600S | 5.316,14 | 175,49 | 3,30% |
| | D202605MH8600S | 2.112,99 | 483,26 | 22,87% |
| | D202606MH8600S | 1.311,55 | 762,34 | 58,12% |
| | D202607MH8600S | 572,61 | 525,65 | 91,80% |
| | D202608MH8600S | 141,75 | 120,17 | 84,78% |
| | D202609MH8600S | 122,53 | 122,53 | 100,00% |
| | D202610MH8600S | 103,22 | 103,22 | 100,00% |
| | D202611MH8600S | 107,84 | 107,84 | 100,00% |
| | D202612MH8600S | 74,96 | 74,96 | 100,00% |
| | D202613MH8600S | 122,58 | 122,58 | 100,00% |
| | D202614MH8600S | 131,90 | 131,90 | 100,00% |
| | D202615MH8600S | 355,00 | 274,24 | 77,25% |
| | D202616MH8600S | 2.562,28 | 1.335,87 | 52,14% |
| | D209905MH8600N | 3.480,07 | 185,03 | 5,31% |
| | D209906MH8600N | 1.649,34 | 154,26 | 9,35% |
| | D210901MH8601S | 3.553,71 | 3.255,56 | 91,61% |
| | D296802MH8509N | 1.545,37 | 152,15 | 9,84% |
| | D307901MH8600M | 8.841,16 | 1.005,75 | 11,38% |
| | D307906MH8600N | 3.277,95 | 1.152,15 | 35,17% |
| | D307907MH8600N | 3.784,10 | 2.227,35 | 58,86% |
| | D307908MH8600N | 2.024,55 | 1.523,54 | 75,25% |
| | D307909MH8600N | 1.153,73 | 924,60 | 80,14% |
| | D307910MH8600N | 339,56 | 105,17 | 30,97% |
| | D307911MH8600N | 4.111,53 | 3.365,14 | 81,85% |
| | D309901MH8600M | 3.386,57 | 381,58 | 11,26% |
| | D309905MH8600N | 3.567,06 | 316,29 | 8,87% |
| | D407906MH8600N | 425,76 | 55,14 | 12,95% |
| | D407907MH8600N | 3.231,47 | 255,21 | 7,90% |
| | D407908MH8600N | 5.151,15 | 551,52 | 10,71% |
| | D890601MH8509S | 1.500,59 | 575,53 | 38,34% |
| | D890602MH8509S | 1.356,75 | 243,64 | 17,96% |
| | D891804MH8509S | 2.727,07 | 1.295,87 | 47,52% |
| | D891805MH8509S | 9.431,95 | 5.305,25 | 56,25% |
| | D992501MH8509S | 5.247,49 | 2.504,57 | 47,73% |
| | D992502MH8509S | 1.640,73 | 147,39 | 9,01% |

| Plano N° 0092A-0701 | Referencia Catastral | Superficie (m²) | Superficie Afectada (m²) | Porcentaje Afectada (%) |
|---------------------|----------------------|-----------------|--------------------------|-------------------------|
| | D992503MH85095 | 2,246,74 | 91,70 | 4,08% |
| | 1191604MH85195 | 1,236,21 | 906,07 | 73,29% |
| | 1193301MH85195 | 2,348,50 | 107,39 | 4,57% |
| | 1193302MH85195 | 1,523,13 | 453,28 | 29,76% |
| | 1193506MH85195 | 77,53 | 14,73 | 18,99% |
| | 1193507MH85195 | 1,555,54 | 108,25 | 6,96% |
| | 1193508MH85195 | 334,33 | 59,90 | 17,88% |
| | 1290101MH85195 | 1,153,31 | 35,68 | 3,09% |
| | 1290102MH85195 | 859,62 | 454,19 | 52,73% |
| | 1292901MH85195 | 4,664,90 | 726,29 | 15,57% |
| | 1293403MH85195 | 2,198,10 | 593,58 | 27,00% |
| | 1293405MH85195 | 290,58 | 176,00 | 60,57% |
| | 1393302MH85195 | 1,430,11 | 5,81 | 0,39% |
| | 1393303MH85195 | 540,20 | 337,44 | 62,47% |
| | 1393607MH85195 | 541,11 | 30,37 | 5,62% |
| | 1393608MH85195 | 1,067,03 | 95,86 | 8,98% |
| | 15023AD0100269 | 5,118,75 | 556,49 | 10,87% |
| | 15023AD0100270 | 253,31 | 236,18 | 93,28% |
| | 15023AD0100271 | 346,33 | 20,43 | 5,90% |
| | 15023AD0200007 | 22,847,44 | 2,315,18 | 10,13% |
| | 15023AD0200068 | 293,08 | 254,47 | 86,83% |
| | 15023AD0200069 | 329,29 | 329,29 | 100,00% |
| | 15023AD0200070 | 451,21 | 451,21 | 100,00% |
| | 15023AD0200071 | 536,73 | 536,73 | 100,00% |
| | 15023AD0200081 | 483,59 | 126,75 | 26,21% |
| | 15023AD0200082 | 435,57 | 368,07 | 84,50% |
| | 15023AD0200083 | 915,72 | 309,98 | 33,85% |
| | 15023AD0200084 | 1,531,68 | 1,808,86 | 118,11% |
| | 15023AD0200085 | 231,70 | 231,70 | 100,00% |
| | 15023AD0200086 | 224,07 | 224,07 | 100,00% |
| | 15023AD0200087 | 507,64 | 451,52 | 88,94% |
| | 15023AD0200088 | 1,325,62 | 1,325,62 | 100,00% |
| | 15023AD0200089 | 2,621,74 | 996,51 | 38,00% |
| | 15023AD0200090 | 2,784,88 | 965,24 | 34,68% |
| | 15023AD0200091 | 326,54 | 153,47 | 46,99% |
| | 15023AD0200107 | 490,85 | 89,60 | 18,27% |
| | 15023AD0200165 | 168,29 | 168,72 | 99,99% |
| | 15023AD0200166 | 159,42 | 59,23 | 37,15% |
| | 15023AD0200222 | 10,708,23 | 212,32 | 1,98% |
| | 15023AD0200229 | 2,306,21 | 83,29 | 3,61% |
| | 15023AD0200230 | 588,30 | 373,32 | 63,46% |
| | 15023AD0200231 | 1,168,27 | 187,81 | 16,08% |
| | 15023AD0200233 | 507,57 | 114,41 | 22,54% |
| | 15023AD0200235 | 503,45 | 30,19 | 5,99% |
| | 15023AD0200476 | 901,27 | 428,70 | 47,57% |
| | 15023AD0200499 | 2,595,78 | 152,59 | 5,88% |
| | 15023AD0200522 | 1,564,74 | 743,53 | 47,52% |
| | 15023AD0200523 | 1,003,70 | 578,82 | 57,64% |
| | 15023AD0200730 | 1,632,51 | 87,34 | 5,35% |
| | 15023AD0200731 | 762,44 | 575,76 | 75,51% |
| | 15023AD0200732 | 706,97 | 705,45 | 99,78% |
| | 15023AD0200733 | 747,70 | 747,70 | 100,00% |
| | 15023AD0200734 | 873,75 | 870,38 | 99,62% |

| Plano N° 0092A-0701 | Referencia Catastral | Superficie (m²) | Superficie Afectada (m²) | Porcentaje Afectada (%) |
|---------------------|----------------------|-----------------|--------------------------|-------------------------|
| | 15023A00200735 | 767,27 | 555,61 | 90,63% |
| | 15023A00200736 | 562,28 | 367,42 | 65,35% |
| | 15023A00200737 | 2.810,38 | 895,17 | 31,85% |
| | 15023A00200739 | 1.081,35 | 77,54 | 7,18% |
| | 15023A00200740 | 1.415,47 | 378,25 | 26,72% |
| | 15023A00200741 | 236,99 | 74,24 | 31,32% |
| | 15023A00200742 | 458,58 | 105,92 | 23,08% |
| | 15023A00200743 | 1.376,32 | 592,57 | 100,64% |
| | 15023A00200756 | 1.043,65 | 946,35 | 90,68% |
| | 15023A00200761 | 5.506,37 | 2.672,38 | 48,54% |
| | 15023A00200762 | 5.185,14 | 1.437,79 | 23,25% |
| | 15023A00200763 | 7.934,48 | 1.633,25 | 20,58% |
| | 15023A00200764 | 17.462,31 | 5.765,90 | 33,11% |
| | 15023A00200765 | 5.435,90 | 959,15 | 16,23% |
| | 15023A00200779 | 1.747,81 | 1.075,25 | 51,52% |
| | 15023A00200780 | 1.302,14 | 1.062,53 | 82,98% |
| | 15023A00200781 | 1.640,65 | 921,59 | 56,17% |
| | 15023A00200782 | 1.132,75 | 359,96 | 34,51% |
| | 15023A00200783 | 992,27 | 321,56 | 30,37% |
| | 15023A00200784 | 2.182,12 | 221,90 | 10,17% |
| | 15023A00300097 | 3.251,76 | 362,85 | 11,10% |
| | 15023A00300102 | 1.189,84 | 1.046,73 | 87,97% |
| | 15023A00300104 | 871,61 | 871,61 | 100,00% |
| | 15023A00300105 | 580,52 | 580,52 | 100,00% |
| | 15023A00300106 | 512,65 | 476,16 | 76,23% |
| | 15023A00300107 | 369,17 | 263,15 | 59,23% |
| | 15023A00300108 | 336,01 | 161,38 | 53,66% |
| | 15023A00300109 | 424,15 | 225,14 | 53,06% |
| | 15023A00300110 | 246,41 | 120,84 | 49,04% |
| | 15023A00300111 | 172,74 | 81,30 | 47,61% |
| | 15023A00300112 | 214,42 | 116,03 | 54,12% |
| | 15023A00300113 | 289,72 | 134,25 | 47,52% |
| | 15023A00300114 | 182,19 | 101,00 | 55,44% |
| | 15023A00300115 | 159,80 | 106,35 | 66,74% |
| | 15023A00300116 | 211,13 | 105,86 | 50,15% |
| | 15023A00300117 | 251,58 | 137,18 | 54,55% |
| | 15023A00300118 | 205,15 | 98,55 | 47,80% |
| | 15023A00300119 | 254,08 | 257,25 | 87,41% |
| | 15023A00300168 | 303,36 | 303,36 | 100,00% |
| | 15023A00300176 | 806,26 | 41,47 | 5,14% |
| | 15023A00300243 | 368,85 | 87,27 | 22,59% |
| | 15023A00300407 | 1.812,00 | 313,22 | 17,27% |
| | 15023A00300408 | 578,62 | 153,70 | 26,56% |
| | 15023A00300409 | 170,89 | 170,89 | 100,00% |
| | 15023A00300410 | 220,51 | 220,51 | 100,00% |
| | 15023A00300411 | 725,72 | 271,48 | 37,41% |
| | 15023A00300412 | 841,23 | 319,60 | 38,22% |
| | 15023A00300418 | 1.470,44 | 214,69 | 14,60% |
| | 15023A00300419 | 1.551,02 | 965,94 | 50,53% |
| | 15023A00300420 | 1.662,62 | 1.131,61 | 58,06% |
| | 15023A00300421 | 752,59 | 547,18 | 59,24% |
| | 15023A00300422 | 555,63 | 397,10 | 71,47% |
| | 15023A00300423 | 717,09 | 446,48 | 52,26% |

| Plano N° 0092A-0701 | Referencia Catastral | Superficie (m²) | Superficie Afectada (m²) | Porcentaje Afectada (%) |
|---------------------|----------------------|-----------------|--------------------------|-------------------------|
| | 15023A00300424 | 355,64 | 207,64 | 58,38% |
| | 15023A00300425 | 571,40 | 259,73 | 45,28% |
| | 15023A00300450 | 5.612,13 | 1.600,34 | 28,52% |
| | 15023A00300451 | 287,10 | 78,59 | 27,38% |
| | 15023A00300452 | 253,96 | 107,23 | 42,24% |
| | 15023A00300453 | 215,58 | 101,12 | 47,03% |
| | 15023A00300454 | 195,82 | 104,07 | 53,18% |
| | 15023A00300455 | 212,23 | 114,66 | 53,77% |
| | 15023A00300456 | 172,53 | 95,50 | 55,41% |
| | 15023A00300457 | 238,94 | 127,98 | 53,52% |
| | 15023A00300458 | 236,26 | 117,43 | 49,70% |
| | 15023A00300459 | 564,42 | 229,23 | 40,61% |
| | 15023A00300460 | 223,56 | 58,67 | 26,24% |
| | 15023A00300463 | 396,81 | 259,53 | 65,41% |
| | 15023A00300464 | 487,30 | 52,38 | 10,75% |
| | 15023A00300465 | 556,63 | 50,73 | 9,11% |
| | 15023A00300466 | 1.109,89 | 200,59 | 18,06% |
| | 15023A00300467 | 1.006,12 | 193,13 | 19,20% |
| | 15023A00300468 | 2.158,39 | 412,49 | 19,11% |
| | 15023A00300469 | 339,53 | 266,66 | 78,57% |
| | 15023A00300470 | 258,84 | 59,00 | 22,80% |
| | 15023A00300471 | 259,15 | 50,04 | 19,31% |
| | 15023A00300472 | 1.633,26 | 35,37 | 2,17% |
| | 15023A00300553 | 3.391,14 | 459,76 | 13,56% |
| | 15023A00300554 | 343,06 | 343,06 | 100,00% |
| | 15023A00300557 | 113,85 | 113,85 | 100,00% |
| | 15023A00300558 | 106,24 | 106,24 | 100,00% |
| | 15023A00300561 | 347,64 | 347,64 | 100,00% |
| | 15023A00300566 | 259,60 | 259,60 | 100,00% |
| | 15023A00300569 | 1.213,22 | 1.213,22 | 100,00% |
| | 15023A00300590 | 412,40 | 412,40 | 100,00% |
| | 15023A00300591 | 1.153,55 | 1.153,55 | 100,00% |
| | 15023A00300592 | 2.141,25 | 1.666,65 | 77,84% |
| | 15023A00300593 | 1.211,03 | 258,36 | 21,33% |
| | 15023A00300595 | 5.924,30 | 301,29 | 5,09% |
| | 15023A00500004 | 4.755,56 | 4.072,53 | 85,66% |
| | 15023A00500002 | 2.221,13 | 1.549,86 | 69,78% |
| | 15023A00500003 | 2.258,41 | 554,71 | 24,59% |
| | 15023A00500005 | 45.743,29 | 10.193,99 | 22,28% |
| | 15023A00500010 | 573,26 | 573,26 | 100,00% |
| | 15023A00500011 | 366,63 | 273,56 | 74,62% |
| | 15023A00500012 | 1.264,27 | 256,33 | 20,27% |
| | 15023A00500013 | 1.746,09 | 409,01 | 23,43% |
| | 15023A00500014 | 2.300,36 | 796,86 | 34,64% |
| | 15023A00500015 | 344,00 | 336,43 | 97,80% |
| | 15023A00500481 | 362,11 | 55,37 | 15,29% |
| | 15023A00500482 | 323,76 | 161,34 | 50,00% |
| | 15023A00500483 | 206,31 | 105,17 | 50,98% |
| | 15023A00500484 | 102,67 | 102,67 | 100,00% |
| | 15023A00500485 | 433,64 | 420,46 | 96,96% |
| | 15023A00500486 | 295,37 | 250,09 | 84,68% |
| | 15023A00500487 | 340,26 | 276,15 | 81,17% |
| | 15023A00500488 | 243,83 | 103,99 | 42,69% |

| Plano N° 0092A-0701 | Referencia Catastral | Superficie (m²) | Superficie Afectada (m²) | Porcentaje Afectada (%) |
|---------------------|----------------------|-----------------|--------------------------|-------------------------|
| | 15023A00500491 | 207,78 | 88,17 | 42,44% |
| | 15023A00500492 | 202,76 | 52,13 | 25,71% |
| | 15023A00500493 | 362,30 | 26,96 | 7,41% |
| | 15023A00500499 | 2.552,53 | 2.433,49 | 93,87% |
| | 15023A00500501 | 211,88 | 211,88 | 100,00% |
| | 15023A00500502 | 263,87 | 263,87 | 100,00% |
| | 15023A00500503 | 4.854,30 | 1.081,53 | 22,28% |
| | 15023A00500659 | 17.169,94 | 7.168,97 | 41,75% |
| | 15023A00500671 | 1.451,20 | 335,41 | 23,11% |
| | 15023A00500672 | 1.489,67 | 285,54 | 19,17% |
| | 15023A00500673 | 1.021,10 | 181,78 | 17,80% |
| | 15023A00500674 | 390,76 | 204,51 | 52,34% |
| | 15023A00500675 | 496,71 | 176,02 | 35,44% |
| | 15023A00500680 | 729,34 | 16,57 | 2,31% |
| | 15023A00600001 | 2.175,32 | 1.927,47 | 88,53% |
| | 15023A00600002 | 2.561,85 | 2.552,37 | 99,63% |
| | 15023A00600003 | 1.436,05 | 706,64 | 49,27% |
| | 15023A00600004 | 3.058,36 | 2.370,98 | 77,53% |
| | 15023A00600006 | 325,33 | 151,21 | 46,33% |
| | 15023A00600007 | 977,56 | 146,09 | 14,94% |
| | 15023A00600008 | 987,76 | 132,48 | 13,51% |
| | 15023A00600009 | 5.610,54 | 519,04 | 9,25% |
| | 15023A00600010 | 383,35 | 337,75 | 88,11% |
| | 15023A00600011 | 303,56 | 303,56 | 100,00% |
| | 15023A00600012 | 128,35 | 15,39 | 11,99% |
| | 15023A00600048 | 1.743,09 | 721,95 | 41,37% |
| | 15023A00600051 | 1.021,29 | 364,95 | 35,74% |
| | 15023A00600054 | 788,56 | 474,30 | 60,14% |
| | 15023A00600056 | 1.215,30 | 158,57 | 12,96% |
| | 15023A00600058 | 1.672,50 | 205,23 | 12,26% |
| | 15023A00600061 | 1.326,72 | 271,85 | 20,48% |
| | 15023A00600063 | 3.459,19 | 262,19 | 7,58% |
| | 15023B50200029 | 905,34 | 27,89 | 3,08% |
| | 15023B50200030 | 1.524,11 | 1.710,43 | 112,23% |
| | 15023B50200032 | 3.515,58 | 75,04 | 2,13% |
| | 15023B50200033 | 2.625,70 | 1.687,41 | 64,27% |
| | 15023B50200042 | 1.595,29 | 54,74 | 3,43% |
| | 15023B50200043 | 2.561,15 | 187,47 | 7,32% |
| | 15023B50200044 | 7.025,75 | 4.639,05 | 66,17% |
| | 15023B50200046 | 1.623,42 | 1.448,77 | 89,24% |
| | 15023B50200047 | 967,57 | 967,57 | 100,00% |
| | 15023B50200048 | 36.687,41 | 18.913,94 | 51,58% |
| | 15023B50200049 | 3.343,49 | 2.309,92 | 69,11% |
| | 15023B50200072 | 1.537,99 | 1.372,56 | 89,29% |
| | 15023B50200073 | 1.150,07 | 894,42 | 77,77% |
| | 15023B50200074 | 5.529,13 | 5.843,43 | 105,69% |
| | 15023B50200075 | 474,65 | 389,39 | 82,06% |
| | 15023B50200077 | 5.536,25 | 5.835,01 | 105,40% |
| | 15023B50200080 | 13.741,30 | 12.375,74 | 89,99% |
| | 15023B50200082 | 3.616,35 | 2.479,17 | 68,58% |
| | 15023B50200086 | 3.740,78 | 1.324,72 | 35,41% |
| | 15023B50200089 | 9.149,62 | 3.769,17 | 41,20% |
| | 15023B50200090 | 3.886,54 | 1.923,54 | 49,49% |

| Plano N° 0092A-0701 | Referencia Catastral | Superficie (m²) | Superficie Afectada (m²) | Porcentaje Afectada (%) |
|---------------------|----------------------|-----------------|--------------------------|-------------------------|
| | 15023850200091 | 5.435,33 | 155,58 | 2,82% |
| | 15023850200092 | 3.626,59 | 3.716,92 | 97,64% |
| | 15023850200093 | 1.375,71 | 1.375,71 | 100,00% |
| | 15023850200095 | 1.628,39 | 178,67 | 10,97% |
| | 15023850200096 | 989,62 | 130,79 | 13,22% |
| | 15023850200097 | 931,58 | 541,21 | 58,82% |
| | 15023850200098 | 1.879,31 | 1.300,95 | 69,23% |
| | 15023850200099 | 1.113,51 | 35,85 | 3,16% |
| | 15023850200100 | 473,59 | 15,77 | 3,29% |
| | 15023850200131 | 594,02 | 594,02 | 100,00% |
| | 15023850200145 | 1.858,34 | 929,30 | 50,01% |
| | 15023850200146 | 1.352,98 | 963,05 | 71,20% |
| | 15023850200147 | 15.803,07 | 3.377,77 | 21,39% |
| | 15023850200155 | 7.413,13 | 852,70 | 11,48% |
| | 15023850200158 | 1.843,82 | 1.753,23 | 94,82% |
| | 15023850200159 | 3.574,97 | 170,84 | 4,76% |
| | 15023850200174 | 2.767,49 | 1.538,37 | 70,34% |
| | 15023850200175 | 780,52 | 756,02 | 96,81% |
| | 15023850200178 | 483,72 | 342,53 | 70,46% |
| | 15023850200179 | 836,44 | 702,92 | 84,02% |
| | 15023850200180 | 5.034,21 | 4.762,04 | 94,60% |
| | 15023850200187 | 352,96 | 352,96 | 100,00% |
| | 15023850200188 | 1.271,31 | 1.035,07 | 81,42% |
| | 15023850200191 | 2.834,21 | 2.108,37 | 74,34% |
| | 15023850200192 | 1.024,85 | 704,14 | 68,71% |
| | 15023850200193 | 1.146,33 | 902,57 | 78,51% |
| | 15023850200194 | 2.036,49 | 1.515,34 | 74,44% |
| | 15023850200195 | 1.693,35 | 1.585,32 | 94,01% |
| | 15023850200208 | 3.584,59 | 3.016,35 | 84,16% |
| | 15023850200209 | 4.967,66 | 2.458,21 | 49,63% |
| | 15023850200210 | 2.572,59 | 2.102,33 | 75,19% |
| | 15023850200211 | 1.292,14 | 975,51 | 75,60% |
| | 15023850200212 | 3.237,32 | 1.885,06 | 58,26% |
| | 15023850200213 | 2.759,35 | 1.680,93 | 60,52% |
| | 15023850200214 | 2.781,30 | 1.615,17 | 58,22% |
| | 15023850200215 | 3.234,00 | 2.811,61 | 91,17% |
| | 15023850200216 | 1.912,63 | 1.832,82 | 95,49% |
| | 15023850200260 | 1.326,56 | 1.056,34 | 73,58% |
| | 15023850200261 | 158,14 | 158,14 | 100,00% |
| | 15023850200262 | 165,71 | 165,71 | 100,00% |
| | 15023850200267 | 5.003,44 | 1.878,89 | 31,32% |
| | 15023850200268 | 5.036,75 | 5.144,21 | 100,00% |
| | 15023850200269 | 3.651,68 | 2.304,43 | 60,93% |
| | 15023850200270 | 2.152,55 | 1.352,35 | 60,99% |
| | 15023850200279 | 356,78 | 354,42 | 99,34% |
| | 15023850200280 | 3.042,72 | 2.892,64 | 95,07% |
| | 15023850200289 | 2.459,20 | 526,21 | 21,32% |
| | 15023850200290 | 1.595,47 | 10,41 | 0,65% |
| | 15023850200303 | 2.209,26 | 238,18 | 10,78% |
| | 15023850200804 | 96,43 | 96,43 | 100,00% |
| | 15023850200812 | 5.677,83 | 4.668,79 | 80,91% |
| | 15023850200813 | 3.425,10 | 1.842,14 | 53,73% |
| | 15023850200814 | 3.455,11 | 1.629,19 | 45,39% |

| Plano N° 0092A-0701 | Referencia Catastral | Superficie (m²) | Superficie Afectada (m²) | Porcentaje Afectada (%) |
|---------------------|----------------------|-----------------|--------------------------|-------------------------|
| | 15023850200815 | 3.153,35 | 1.781,66 | 56,53% |
| | 15023850200821 | 1.732,05 | 24,75 | 1,44% |
| | 15023850200822 | 1.550,94 | 312,92 | 19,56% |
| | 15023850200823 | 3.027,40 | 1.347,53 | 44,51% |
| | 15023850200825 | 2.147,92 | 1.512,53 | 69,94% |
| | 15023850200826 | 2.192,65 | 1.435,74 | 65,21% |
| | 15023850200828 | 2.338,10 | 2.122,53 | 90,78% |
| | 15023850200862 | 1.387,00 | 1.145,51 | 82,55% |
| | 15023850200871 | 2.354,25 | 1.574,92 | 66,90% |
| | 15023850200872 | 2.427,75 | 2.034,07 | 83,78% |
| | 15023850200875 | 1.531,97 | 515,49 | 33,65% |
| | 15023850200878 | 1.356,33 | 850,81 | 62,73% |
| | 15023850200881 | 1.775,30 | 1.272,35 | 71,56% |
| | 15023850200882 | 1.625,57 | 1.003,63 | 61,75% |
| | 15023850202003 | 262,42 | 262,42 | 100,00% |
| | 15023850202004 | 4.221,49 | 3.044,06 | 71,85% |
| | 15023850202011 | 512,57 | 232,91 | 45,44% |
| | 15023850202012 | 201,57 | 177,54 | 88,08% |
| | 15023850202013 | 171,72 | 100,45 | 58,50% |
| | 15023850202015 | 1.162,04 | 1.029,02 | 88,55% |
| | 15023850205002 | 221,48 | 173,12 | 78,16% |
| | 15023850205010 | 54,36 | 54,36 | 100,00% |
| | 15023850205011 | 43,64 | 43,64 | 100,00% |
| | 15023850205012 | 256,06 | 256,06 | 100,00% |
| | 15023850205054 | 214,83 | 80,45 | 37,45% |
| | 15023850205056 | 456,56 | 333,76 | 73,11% |
| | 15023850205057 | 757,10 | 757,10 | 100,00% |
| | 15023850205058 | 403,35 | 403,35 | 100,00% |
| | 15023850210173 | 2.122,27 | 1.172,71 | 55,16% |
| | 15023850220173 | 3.427,89 | 1.052,52 | 30,71% |
| | 15023850230173 | 3.427,88 | 2.447,62 | 71,40% |
| | 15023E50200524 | 4.204,10 | 554,42 | 13,19% |
| | 15023E50200525 | 1.678,65 | 1.247,63 | 74,33% |
| | 15023E50200526 | 2.775,79 | 2.335,15 | 84,17% |
| | 15023E50200527 | 1.446,33 | 267,76 | 18,52% |
| | 15023E50200528 | 307,50 | 54,52 | 17,73% |
| | 15023E50200529 | 1.046,98 | 52,69 | 5,03% |
| | 15023E50200530 | 2.377,62 | 242,02 | 10,18% |
| | 15023E50200531 | 1.653,39 | 1.782,41 | 107,86% |
| | 15023E50200532 | 1.631,73 | 1.332,12 | 81,64% |
| | 15023E50200533 | 2.673,28 | 1.362,67 | 50,98% |
| | 15023E50200545 | 3.105,89 | 921,02 | 29,65% |
| | 15023E50200563 | 2.527,52 | 558,23 | 22,09% |
| | 15023E50200566 | 5.721,37 | 3.722,04 | 65,05% |
| | 15023E50200569 | 10.372,13 | 4.795,17 | 46,23% |
| | 15023E50200570 | 1.584,73 | 1.527,13 | 96,38% |
| | 15023E50200571 | 458,29 | 382,00 | 83,33% |
| | 15023E50200585 | 2.554,59 | 16,37 | 0,64% |
| | 15023E50200596 | 2.463,19 | 1.340,42 | 54,43% |
| | 15023E50200602 | 1.607,50 | 528,24 | 32,86% |
| | 15023E50200603 | 4.367,63 | 2.472,17 | 56,41% |
| | 15023E50200606 | 3.099,45 | 2.219,33 | 71,60% |
| | 15023E50200610 | 3.651,86 | 236,37 | 6,47% |

| Plano N° 0092A-0701 | Referencia Catastral | Superficie (m²) | Superficie Afectada (m²) | Porcentaje Afectada (%) |
|---------------------|----------------------|-----------------|--------------------------|-------------------------|
| | 15023E50200612 | 2.302,00 | 1.701,39 | 73,91% |
| | 15023E50200613 | 3.314,60 | 3.590,10 | 91,71% |
| | 15023E50200616 | 2.174,30 | 1.715,05 | 78,92% |
| | 15023E50200617 | 2.550,34 | 415,30 | 16,28% |
| | 15023E50200619 | 4.327,77 | 106,21 | 2,51% |
| | 15023E50200622 | 333,24 | 332,93 | 99,90% |
| | 15023E50200623 | 2.329,30 | 2.006,99 | 86,58% |
| | 15023E50200625 | 1.927,68 | 557,85 | 29,12% |
| | 15023E50200630 | 1.414,11 | 248,96 | 17,60% |
| | 15023E50200631 | 4.873,03 | 4.164,32 | 85,45% |
| | 15023E50200675 | 2.481,51 | 44,32 | 1,79% |
| | 15023E50200676 | 1.384,95 | 1.354,49 | 97,82% |
| | 15023E50200677 | 2.438,77 | 839,67 | 34,43% |
| | 15023E50200678 | 10.554,09 | 2.467,42 | 23,38% |
| | 15023E50200681 | 2.124,23 | 1.152,83 | 54,27% |
| | 15023E50200684 | 5.127,55 | 2.322,72 | 45,30% |
| | 15023E50200685 | 967,27 | 967,27 | 100,00% |
| | 15023E50202027 | 5.248,63 | 3.715,07 | 70,76% |
| | 15023E50202028 | 872,24 | 872,24 | 100,00% |
| | 15023E50202030 | 5.820,86 | 4.235,04 | 72,76% |
| | 15023E50202031 | 1.773,57 | 1.315,15 | 74,16% |
| | 15023E50202036 | 2.329,60 | 2.316,07 | 99,43% |
| | 15023E50205251 | 14.007,63 | 7.563,90 | 54,00% |
| | 15023E50205253 | 1.623,02 | 1.037,77 | 63,93% |
| | 15023E50205254 | 473,60 | 312,47 | 65,98% |
| | 15023E50205255 | 554,82 | 402,56 | 72,56% |
| | 15023E50205256 | 898,42 | 504,62 | 56,18% |
| | 15023E50205265 | 1.173,12 | 1.145,49 | 97,65% |
| | 15023E50205267 | 2.659,73 | 4.351,38 | 163,83% |
| | 15023E50205268 | 1.332,15 | 1.017,31 | 76,37% |
| | 15023E50205269 | 112,42 | 112,42 | 100,00% |
| | 15023E50205270 | 3.363,20 | 571,44 | 16,99% |
| | 15023E50205347 | 894,52 | 47,05 | 5,26% |
| | 15023E50205348 | 415,79 | 118,25 | 28,44% |
| | 15023E50205349 | 439,03 | 86,63 | 19,73% |
| | 15023E50205350 | 417,48 | 89,67 | 21,50% |
| | 15023E50205351 | 298,23 | 80,78 | 27,09% |
| | 15023E50205352 | 535,53 | 83,96 | 15,69% |
| | 15023E50205468 | 576,67 | 576,67 | 100,00% |
| | 15023E50205469 | 362,01 | 362,01 | 100,00% |
| | 15023E50205470 | 526,51 | 490,06 | 93,06% |
| | 15023E50205471 | 347,59 | 344,20 | 99,02% |
| | 15023E50205475 | 80,06 | 80,06 | 100,00% |
| | 15023E50205476 | 113,58 | 113,58 | 100,00% |
| | 15023E50205477 | 186,83 | 186,83 | 100,00% |
| | 15023E50205478 | 244,82 | 244,82 | 100,00% |
| | 15023E50205484 | 1.305,50 | 1.258,30 | 96,45% |
| | 15023E50205486 | 861,13 | 856,42 | 99,45% |
| | 15023E50205496 | 551,19 | 154,02 | 27,94% |
| | 15023E50205513 | 762,96 | 526,51 | 69,01% |
| | 15023E50205514 | 583,62 | 583,62 | 100,00% |
| | 15023E50205521 | 151,50 | 5,18 | 3,42% |
| | 15023E50205522 | 192,65 | 21,20 | 11,00% |

| Plano N° 0092A-0701 | Referencia Catastral | Superficie (m²) | Superficie Afectada (m²) | Porcentaje Afectada (%) |
|---------------------|----------------------|-----------------|--------------------------|-------------------------|
| | 15023E50205523 | 143,50 | 21,21 | 14,17% |
| | 15023E50205524 | 109,94 | 25,03 | 22,77% |
| | 15023E50205525 | 161,99 | 30,39 | 18,70% |
| | 15023E50205526 | 148,44 | 31,81 | 21,43% |
| | 15023E50205527 | 257,40 | 144,98 | 50,44% |
| | 15023E50205528 | 212,12 | 89,19 | 42,05% |
| | 15023E50205529 | 198,63 | 53,90 | 27,17% |
| | 15023E50205530 | 244,43 | 93,56 | 38,32% |
| | 15023E50205531 | 140,19 | 140,19 | 100,00% |
| | 15023E50205567 | 409,45 | 409,45 | 100,00% |
| | 15023E50205568 | 89,82 | 57,03 | 63,49% |
| | 15023E50205569 | 835,75 | 578,14 | 69,18% |
| | 15023E50205570 | 333,37 | 59,30 | 17,82% |
| | 15023E50205571 | 150,87 | 14,95 | 9,92% |
| | 15023E50210601 | 11.109,89 | 3.113,23 | 28,02% |
| | 15023E50220601 | 713,52 | 713,28 | 99,97% |
| | 9995401MH7599N | 2.303,78 | 84,29 | 3,66% |
| | 9997701MH7690N | 1.688,65 | 177,42 | 10,51% |
| | 9994301MH8699S | 28.067,79 | 14.004,72 | 107,45% |
| | 9994920MH8699S | 496,71 | 24,29 | 4,89% |
| | 9994921MH8699S | 502,64 | 38,63 | 7,69% |
| | 9994922MH8699S | 419,57 | 43,11 | 10,29% |
| | 9994923MH8699S | 407,27 | 51,88 | 12,74% |
| | 9994924MH8699S | 431,74 | 58,92 | 13,65% |
| | 9994925MH8699S | 345,49 | 54,76 | 15,85% |
| | 9994926MH8699S | 335,43 | 47,10 | 14,04% |
| | 9994927MH8699S | 1.254,29 | 171,51 | 13,66% |
| | 9994928MH8699S | 546,40 | 84,59 | 15,49% |
| | 9994929MH8699S | 943,46 | 162,53 | 17,23% |
| | 9994930MH8699S | 2.265,46 | 517,03 | 22,83% |
| | 9994932MH8699S | 3.345,63 | 727,41 | 21,74% |
| | 9994933MH8699S | 886,33 | 85,26 | 9,62% |
| | 9994934MH8699S | 355,98 | 43,79 | 12,39% |
| | 9994935MH8699S | 263,78 | 38,93 | 14,76% |
| | 9996904MH7599N | 5.813,35 | 171,38 | 2,95% |

| Plano N° 0092A-0702 | Referencia Catastral | Superficie (m²) | Superficie Afectada (m²) | Porcentaje Afectada (%) |
|---------------------|----------------------|-----------------|--------------------------|-------------------------|
| | D01600300MH85G | 125,17 | 125,15 | 100,00% |
| | D184401MH8508S | 726,22 | 147,63 | 20,36% |
| | D184402MH8508S | 757,62 | 187,35 | 23,45% |
| | D184403MH8508S | 557,18 | 43,05 | 5,18% |
| | D383401MH8508S | 1.317,23 | 162,04 | 12,30% |
| | D383403MH8508S | 5.627,30 | 2.647,52 | 50,54% |
| | D383802MH8508S | 4.480,34 | 713,74 | 15,93% |
| | D383803MH8508S | 5.673,50 | 1.196,61 | 21,09% |
| | D482701MH8508S | 145,82 | 25,06 | 17,18% |
| | D482702MH8508S | 1.604,99 | 164,82 | 11,32% |
| | D482703MH8508S | 1.370,05 | 37,63 | 2,75% |
| | D583404MH8508S | 2.353,95 | 116,14 | 4,93% |
| | D583405MH8508S | 2.150,85 | 71,43 | 3,31% |
| | D683401MH8508S | 1.963,75 | 1.962,35 | 99,93% |
| | D683402MH8508S | 1.672,65 | 1.672,65 | 100,00% |
| | D683403MH8508S | 567,76 | 567,76 | 100,00% |
| | D684701MH8508S | 3.734,77 | 248,22 | 15,38% |
| | D784201MH8508S | 951,75 | 272,60 | 28,64% |
| | D784202MH8508S | 1.188,63 | 28,50 | 2,40% |
| | D784203MH8508S | 762,45 | 257,30 | 73,44% |
| | D784204MH8508S | 297,16 | 104,55 | 35,18% |
| | D784205MH8508S | 1.428,25 | 881,83 | 165,48% |
| | D784206MH8508S | 539,11 | 108,45 | 17,12% |
| | 15023A00300243 | 368,85 | 87,57 | 22,59% |
| | 15023A00300244 | 417,01 | 236,71 | 57,24% |
| | 15023A00300245 | 159,27 | 118,23 | 74,23% |
| | 15023A00300246 | 160,76 | 144,68 | 80,01% |
| | 15023A00300247 | 236,31 | 252,39 | 85,30% |
| | 15023A00300248 | 150,24 | 126,75 | 97,31% |
| | 15023A00300262 | 892,41 | 21,30 | 2,35% |
| | 15023A00300264 | 1.100,18 | 90,87 | 8,26% |
| | 15023A00300265 | 1.364,22 | 185,29 | 15,58% |
| | 15023A00300266 | 518,53 | 72,89 | 14,06% |
| | 15023A00300267 | 1.023,75 | 156,50 | 15,29% |
| | 15023A00300270 | 1.534,15 | 261,58 | 17,06% |
| | 15023A00300271 | 7.352,42 | 2.523,03 | 27,24% |
| | 15023A00300272 | 521,19 | 521,19 | 100,00% |
| | 15023A00300273 | 250,24 | 250,24 | 100,00% |
| | 15023A00300274 | 333,34 | 333,34 | 100,00% |
| | 15023A00300275 | 12.855,15 | 5.104,00 | 47,48% |
| | 15023A00300278 | 176,12 | 25,05 | 14,06% |
| | 15023A00300279 | 5.353,02 | 2.336,30 | 43,32% |
| | 15023A00300281 | 10.621,05 | 2.841,45 | 26,75% |
| | 15023A00300516 | 3.840,27 | 1.584,49 | 22,45% |
| | 15023A00300517 | 1.535,35 | 848,53 | 43,96% |
| | 15023A00300637 | 715,15 | 21,29 | 2,98% |
| | 15023A00400015 | 10.545,78 | 262,31 | 2,42% |
| | 15023A00400017 | 14.557,74 | 1.346,73 | 8,33% |
| | 15023A00400024 | 1.078,62 | 593,53 | 54,32% |
| | 15023A00400025 | 1.165,25 | 1.069,41 | 92,17% |
| | 15023A00400026 | 3.001,67 | 1.541,12 | 19,26% |
| | 15023A00400027 | 2.393,89 | 2.628,42 | 87,75% |

| Plano N° 0092A-0702 | Referencia Catastral | Superficie (m²) | Superficie Afectada (m²) | Porcentaje Afectada (%) |
|---------------------|----------------------|-----------------|--------------------------|-------------------------|
| | 15023A00400029 | 451,77 | 176,33 | 44,33% |
| | 15023A00400030 | 10.312,17 | 847,82 | 7,77% |
| | 15023A00400031 | 486,26 | 318,16 | 65,43% |
| | 15023A00400032 | 705,75 | 508,23 | 71,98% |
| | 15023A00400033 | 242,16 | 203,27 | 86,67% |
| | 15023A00400034 | 542,31 | 481,34 | 88,76% |
| | 15023A00400035 | 216,72 | 155,87 | 79,55% |
| | 15023A00400036 | 484,00 | 440,33 | 90,98% |
| | 15023A00400037 | 150,77 | 177,71 | 93,16% |
| | 15023A00400038 | 185,99 | 179,06 | 94,25% |
| | 15023A00400039 | 281,27 | 267,14 | 94,98% |
| | 15023A00400040 | 562,15 | 563,34 | 97,10% |
| | 15023A00400041 | 342,57 | 326,46 | 95,15% |
| | 15023A00400042 | 211,23 | 152,02 | 71,95% |
| | 15023A00400043 | 1.423,82 | 1.253,05 | 89,01% |
| | 15023A00400044 | 22.121,92 | 227,26 | 1,03% |
| | 15023A00400156 | 2.072,29 | 174,91 | 8,40% |
| | 15023A00400157 | 1.549,44 | 1.040,57 | 65,40% |
| | 15023A00400158 | 1.592,38 | 1.151,50 | 74,85% |
| | 15023A00400159 | 982,41 | 982,41 | 100,00% |
| | 15023A00400160 | 496,45 | 496,45 | 100,00% |
| | 15023A00400161 | 406,36 | 406,36 | 100,00% |
| | 15023A00400162 | 281,37 | 281,37 | 100,00% |
| | 15023A00400163 | 2.027,36 | 1.032,54 | 49,45% |
| | 15023A00400164 | 555,54 | 252,86 | 36,55% |
| | 15023A00400165 | 2.340,64 | 164,70 | 5,62% |
| | 15023A00400232 | 158,37 | 44,17 | 22,26% |
| | 15023A00400233 | 1.003,67 | 359,34 | 35,80% |
| | 15023A00400474 | 16.417,29 | 2.477,80 | 15,45% |
| | 15023A00400475 | 13.291,90 | 1.500,69 | 11,30% |
| | 15023A00400476 | 1.053.817,74 | 16.847,22 | 1,55% |
| | 15023E50105007 | 10.746,34 | 764,90 | 7,30% |
| | 15023E50200652 | 1.445,45 | 1.434,16 | 99,22% |
| | 15023E50200661 | 20.028,44 | 11.065,12 | 110,49% |
| | 15023E50200664 | 4.362,54 | 3.842,12 | 264,23% |
| | 15023E50200666 | 1.346,45 | 1.752,40 | 180,06% |
| | 15023E50200668 | 2.149,27 | 1.259,39 | 50,46% |
| | 15023E50200670 | 4.148,95 | 3.764,07 | 90,72% |
| | 15023E50200671 | 5.229,35 | 53,33 | 1,02% |
| | 15023E50200672 | 5.694,86 | 119,56 | 2,09% |
| | 15023E50200681 | 2.124,25 | 1.152,83 | 54,31% |
| | 15023E50200684 | 5.127,55 | 2.322,72 | 57,20% |
| | 15023E50200685 | 967,27 | 967,27 | 100,00% |
| | 15023E50200686 | 1.697,05 | 5,47 | 0,34% |
| | 15023E50200687 | 2.302,15 | 917,75 | 31,61% |
| | 15023E50200688 | 4.796,71 | 3.318,75 | 81,70% |
| | 15023E50200699 | 295,42 | 295,42 | 100,00% |
| | 15023E50200700 | 2.827,21 | 2.827,21 | 100,00% |
| | 15023E50200701 | 1.726,79 | 1.726,79 | 100,00% |
| | 15023E50200702 | 1.797,00 | 1.797,00 | 100,00% |
| | 15023E50200726 | 2.440,90 | 2.325,74 | 95,28% |
| | 15023E50200728 | 244,70 | 231,94 | 94,75% |
| | 15023E50200729 | 728,62 | 594,82 | 150,72% |

| Plano N° 0092A-0702 | Referencia Catastral | Superficie (m²) | Superficie Afectada (m²) | Porcentaje Afectada (%) |
|---------------------|----------------------|-----------------|--------------------------|-------------------------|
| | 15023E50200730 | 2.000,71 | 1.588,08 | 159,74% |
| | 15023E50200731 | 581,62 | 577,46 | 99,39% |
| | 15023E50200732 | 781,25 | 552,67 | 70,74% |
| | 15023E50200733 | 933,42 | 334,63 | 35,77% |
| | 15023E50200739 | 2.306,77 | 174,39 | 7,59% |
| | 15023E50200740 | 5.731,65 | 340,51 | 12,45% |
| | 15023E50200744 | 1.596,13 | 1.436,13 | 91,22% |
| | 15023E50200745 | 1.180,47 | 500,36 | 42,39% |
| | 15023E50200748 | 2.564,97 | 1.311,66 | 74,54% |
| | 15023E50200749 | 1.812,39 | 261,91 | 15,55% |
| | 15023E50200750 | 3.677,59 | 1.373,23 | 50,88% |
| | 15023E50200751 | 1.524,26 | 1.368,66 | 89,21% |
| | 15023E50200752 | 10.259,30 | 5.209,90 | 50,82% |
| | 15023E50200755 | 3.057,72 | 524,31 | 17,12% |
| | 15023E50200772 | 15.036,55 | 369,29 | 1,92% |
| | 15023E50200773 | 7.550,35 | 4.083,65 | 54,24% |
| | 15023E50200786 | 905,34 | 745,27 | 82,61% |
| | 15023E50200795 | 249,62 | 249,62 | 100,00% |
| | 15023E50200796 | 536,76 | 536,76 | 100,00% |
| | 15023E50200797 | 4.756,52 | 3.512,44 | 73,84% |
| | 15023E50200798 | 555,23 | 554,27 | 99,83% |
| | 15023E50200808 | 2.576,31 | 2.576,31 | 100,00% |
| | 15023E50200809 | 1.677,82 | 1.463,74 | 87,36% |
| | 15023E50202036 | 2.329,60 | 2.316,07 | 79,86% |
| | 15023E50202038 | 453,11 | 425,53 | 93,91% |
| | 15023E50202039 | 5.318,94 | 5.571,62 | 94,13% |
| | 15023E50202040 | 1.115,53 | 948,31 | 84,98% |
| | 15023E50205536 | 425,02 | 425,02 | 100,00% |
| | 15023E50205537 | 389,33 | 389,33 | 100,00% |
| | 15023E50205538 | 350,23 | 349,46 | 99,79% |
| | 15023E50205539 | 2.529,35 | 2.386,23 | 94,41% |
| | 15023E50205540 | 124,04 | 124,04 | 100,00% |
| | 15023E50205545 | 245,36 | 245,36 | 100,00% |
| | 15023E50205547 | 756,33 | 254,22 | 37,58% |
| | 15023E50205548 | 3.373,93 | 2.552,72 | 54,19% |
| | 15023E50205561 | 2.366,52 | 2.260,43 | 76,15% |
| | 15023E50205575 | 246,47 | 246,47 | 100,00% |

| Plano N° 0092A-0703 | Referencia Catastral | Superficie (m²) | Superficie Afectada (m²) | Porcentaje Afectada (%) |
|---------------------|----------------------|-----------------|--------------------------|-------------------------|
| | 15023A00400476 | 1.053.817,74 | 16.847,22 | 1,55% |

| Plano N° 0092A-0801 | Referencia Catastral | Superficie (m²) | Superficie Afectada (m²) | Porcentaje Afectada (%) |
|---------------------|----------------------|-----------------|--------------------------|-------------------------|
| | D005D0900MH85G | 545,28 | 496,16 | 90,03% |
| | D010D1900MH85G | 1.627,69 | 1.400,77 | 85,96% |
| | D01501000MH85G | 180,05 | 180,05 | 100,00% |
| | D01501200MH85G | 140,16 | 107,01 | 76,35% |
| | D018D0600MH86A | 156,39 | 83,45 | 50,83% |
| | D018D0800MH86A | 1.255,03 | 1.101,34 | 87,68% |
| | D020D0400MH86A | 116,70 | 116,70 | 100,00% |
| | D02502D00MH86A | 14,93 | 14,93 | 100,00% |
| | D02503100MH86A | 190,94 | 190,94 | 100,00% |
| | 15023AD0500334 | 423,55 | 132,58 | 31,33% |
| | 15023AD0500335 | 562,67 | 554,42 | 98,70% |
| | 15023AD0500336 | 847,83 | 249,54 | 29,43% |
| | 15023AD0500337 | 844,81 | 158,39 | 18,76% |
| | 15023AD0500338 | 754,53 | 159,91 | 21,19% |
| | 15023AD0500339 | 731,00 | 127,87 | 17,36% |
| | 15023AD0500340 | 572,16 | 121,25 | 16,04% |
| | 15023AD0500341 | 535,86 | 103,67 | 15,24% |
| | 15023AD0500342 | 422,43 | 85,37 | 20,21% |
| | 15023AD0500343 | 409,32 | 77,07 | 16,53% |
| | 15023AD0500344 | 408,76 | 82,73 | 20,24% |
| | 15023AD0500345 | 852,26 | 210,30 | 24,68% |
| | 15023AD0500346 | 545,95 | 545,95 | 100,00% |
| | 15023AD0500347 | 129,77 | 54,75 | 50,28% |
| | 15023AD0500481 | 852,11 | 55,87 | 5,94% |
| | 15023AD09D0001 | 817,17 | 331,52 | 40,51% |
| | 15023AD09D0003 | 318,60 | 98,65 | 30,96% |
| | 15023AD09D0004 | 4.614,58 | 2.434,20 | 52,75% |
| | 15023AD09D0005 | 756,38 | 545,14 | 72,54% |
| | 15023AD09D0006 | 3.342,81 | 2.089,18 | 52,52% |
| | 15023AD09D0008 | 10.241,28 | 2.352,28 | 23,25% |
| | 15023AD09D0127 | 714,52 | 524,40 | 87,34% |
| | 15023AD09D0131 | 3.262,37 | 1.017,46 | 31,19% |
| | 15023AD09D0178 | 1.757,25 | 342,55 | 15,31% |
| | 15023AD09D0179 | 758,65 | 52,84 | 5,52% |
| | 15023AD09D0182 | 2.015,35 | 530,51 | 26,22% |
| | 15023AD09D0195 | 17.747,33 | 5,87 | 0,04% |
| | 15023AD09D0196 | 56.433,15 | 12.223,12 | 20,32% |
| | 15023AD09D0199 | 12.559,45 | 1.757,25 | 14,30% |
| | 15023AD09D0200 | 1.533,04 | 1.475,50 | 96,25% |
| | 15023AD09D0201 | 571,85 | 554,52 | 97,42% |
| | 15023AD09D0202 | 817,06 | 542,94 | 76,59% |
| | 15023AD09D0203 | 2.777,55 | 1.602,09 | 54,87% |
| | 15023AD09D0204 | 5.614,31 | 1.145,94 | 20,41% |
| | 15023AD09D0205 | 5.300,18 | 568,02 | 11,32% |
| | 15023AD09D0206 | 22.438,48 | 3.555,50 | 15,85% |
| | 15023AD09D0207 | 15.267,44 | 1.287,67 | 9,71% |
| | 15023AD09D0295 | 31.614,30 | 1.570,31 | 4,34% |
| | 15023AD09D0296 | 744,25 | 573,37 | 90,87% |
| | 15023AD09D0297 | 167,07 | 167,07 | 100,00% |
| | 15023AD09D0298 | 355,71 | 355,71 | 100,00% |
| | 15023AD11D0011 | 358,21 | 26,57 | 5,87% |
| | 15023AD11D0012 | 501,10 | 76,04 | 15,57% |

| Plano N° 0092A-0801 | Referencia Catastral | Superficie (m²) | Superficie Afectada (m²) | Porcentaje Afectada (%) |
|---------------------|----------------------|-----------------|--------------------------|-------------------------|
| | 15023A01100013 | 307,47 | 50,43 | 15,65% |
| | 15023A01100014 | 494,81 | 105,94 | 21,41% |
| | 15023A01100015 | 321,81 | 52,09 | 15,25% |
| | 15023A01100016 | 483,03 | 96,43 | 19,58% |
| | 15023A01100017 | 412,91 | 55,57 | 15,00% |
| | 15023A01100018 | 330,66 | 52,44 | 15,42% |
| | 15023A01100019 | 567,23 | 34,80 | 7,97% |
| | 15023A01100118 | 2.276,36 | 47,70 | 2,10% |
| | 15023A01100119 | 5.645,48 | 1.670,04 | 27,34% |
| | 15023A01100120 | 5.914,76 | 2.232,53 | 32,29% |
| | 15023A01100124 | 746,41 | 27,19 | 3,64% |
| | 15023A01100125 | 3.369,85 | 1.962,47 | 58,25% |
| | 15023A01100126 | 734,11 | 526,96 | 71,75% |
| | 15023A01100127 | 233,92 | 233,92 | 100,00% |
| | 15023A01100128 | 277,53 | 277,53 | 100,00% |
| | 15023A01100129 | 1.416,50 | 1.416,50 | 100,00% |
| | 15023A01100130 | 375,14 | 367,79 | 98,04% |
| | 15023A01100131 | 742,05 | 741,77 | 99,96% |
| | 15023A01100132 | 227,73 | 227,73 | 100,00% |
| | 15023A01100133 | 158,71 | 114,55 | 72,18% |
| | 15023A01100134 | 369,90 | 158,59 | 53,92% |
| | 15023A01100136 | 11.445,10 | 9.272,27 | 243,05% |
| | 15023A01100137 | 1.635,32 | 777,33 | 47,45% |
| | 15023A01100138 | 772,27 | 578,43 | 74,92% |
| | 15023A01100172 | 2.259,59 | 2.456,79 | 29,74% |
| | 15023A01100173 | 11.053,85 | 3.356,00 | 30,35% |
| | 15023A01100174 | 9.348,60 | 758,29 | 8,11% |
| | 15023A01900491 | 3.403,28 | 1.759,09 | 51,55% |
| | 15023A02200008 | 24.502,94 | 5.313,78 | 25,66% |
| | 15023A02200010 | 2.390,61 | 2.741,15 | 91,37% |
| | 15023A02200011 | 5.401,33 | 4.521,07 | 85,55% |
| | 15023A02200012 | 5.036,56 | 1.630,23 | 30,52% |
| | 15023A02200013 | 1.609,61 | 193,79 | 12,05% |
| | 15023A02200014 | 4.985,72 | 445,93 | 9,14% |
| | 15023A02200015 | 2.453,94 | 29,14 | 1,18% |
| | 15023A02200017 | 1.237,55 | 449,25 | 36,32% |
| | 15023A02200018 | 739,56 | 327,91 | 44,33% |
| | 15023A02200019 | 743,41 | 315,70 | 42,47% |
| | 15023A02200020 | 353,23 | 353,23 | 100,00% |
| | 15023A02200021 | 475,41 | 475,41 | 100,00% |
| | 15023A02200022 | 479,99 | 479,99 | 100,00% |
| | 15023A02200023 | 1.059,10 | 812,49 | 76,72% |
| | 15023A02200025 | 7.811,35 | 3.272,85 | 41,91% |
| | 15023A02200027 | 3.552,12 | 1.551,13 | 45,36% |
| | 15023A02200028 | 2.104,76 | 1.195,44 | 113,59% |
| | 15023A02200029 | 3.343,31 | 2.379,50 | 178,13% |
| | 15023A02200030 | 588,50 | 588,50 | 100,00% |
| | 15023A02200031 | 2.175,19 | 1.647,28 | 84,93% |
| | 15023A02200032 | 1.039,93 | 581,81 | 52,94% |
| | 15023A02200033 | 59.221,87 | 13.041,23 | 18,83% |
| | 15023A02200058 | 13.161,82 | 10.352,21 | 243,64% |
| | 15023A02200065 | 2.525,25 | 303,43 | 12,02% |
| | 15023A02200066 | 703,45 | 383,21 | 55,33% |

| Plano N° 0092A-0801 | Referencia Catastral | Superficie (m²) | Superficie Afectada (m²) | Porcentaje Afectada (%) |
|---------------------|----------------------|-----------------|--------------------------|-------------------------|
| | 15023A02200066 | 15.524,92 | 5.527,79 | 40,48% |
| | 15023A02200072 | 57.871,17 | 16.287,75 | 53,22% |
| | 15023A02200083 | 3.185,42 | 1.092,50 | 34,33% |
| | 15023A02200084 | 3.176,69 | 1.736,25 | 54,66% |
| | 15023A02200086 | 1.663,77 | 1.524,61 | 91,68% |
| | 15023A02200089 | 10.376,69 | 7.527,38 | 72,64% |
| | 15023A02200090 | 1.526,55 | 562,44 | 43,31% |
| | 15023A02200091 | 2.676,45 | 1.175,19 | 43,89% |
| | 15023A02200092 | 1.070,62 | 401,45 | 37,50% |
| | 15023A02200093 | 2.186,27 | 537,36 | 24,56% |
| | 15023A02200094 | 2.314,87 | 156,75 | 6,73% |
| | 15023A02200137 | 1.132,34 | 1.127,88 | 99,56% |
| | 15023A02200138 | 4.461,01 | 1.277,33 | 28,62% |
| | 15023A02200189 | 1.196,16 | 158,49 | 16,57% |
| | 15023A02200190 | 1.206,25 | 370,63 | 30,72% |
| | 15023A02200191 | 1.267,11 | 402,58 | 31,78% |
| | 15023A02200192 | 1.748,44 | 429,97 | 24,59% |
| | 15023A02200193 | 1.110,31 | 270,00 | 24,32% |
| | 15023A02200194 | 1.036,11 | 216,25 | 20,87% |
| | 15023A02200195 | 1.786,35 | 378,54 | 21,18% |
| | 15023A02200196 | 2.766,62 | 553,36 | 23,45% |
| | 15023A02200198 | 986,55 | 424,54 | 43,11% |
| | 15023A02200199 | 1.456,57 | 562,74 | 38,95% |
| | 15023A02200204 | 996,08 | 476,76 | 46,54% |
| | 15023A02200205 | 2.010,25 | 1.647,63 | 90,42% |
| | 15023A02200207 | 31.106,84 | 3.647,00 | 11,72% |
| | 15023A02200208 | 8.283,59 | 5.475,83 | 56,10% |
| | 15023A02200097 | 8.928,46 | 4.760,87 | 53,32% |
| | 15023A02200213 | 1.416,23 | 127,39 | 8,95% |
| | 15023A02600166 | 11.910,61 | 2.801,92 | 23,52% |
| | 15023A02600174 | 1.660,61 | 336,32 | 20,25% |
| | 15023A02600175 | 1.056,35 | 336,00 | 32,04% |
| | 15023A02600176 | 1.052,91 | 415,34 | 39,45% |
| | 15023A02600178 | 859,80 | 157,32 | 18,30% |
| | 15023A02600179 | 576,44 | 576,44 | 100,00% |
| | 15023A02600180 | 5.865,55 | 576,56 | 9,83% |
| | 15023A02600181 | 1.243,85 | 1.034,21 | 82,76% |
| | 15023A02600187 | 2.666,66 | 1.537,40 | 57,69% |
| | 15023A02600188 | 2.738,97 | 2.738,97 | 100,00% |
| | 15023A02600189 | 1.675,00 | 363,23 | 21,70% |
| | 15023A02600228 | 4.963,47 | 1.233,69 | 24,85% |
| | 15023A02600229 | 403,91 | 403,91 | 100,00% |
| | 15023A02600230 | 59,63 | 59,63 | 100,00% |
| | 15023A02600231 | 57,76 | 57,76 | 100,00% |
| | 15023A02600232 | 44,90 | 44,90 | 100,00% |
| | 15023A02600233 | 154,15 | 154,15 | 100,00% |
| | 15023A02600234 | 429,87 | 429,87 | 100,00% |
| | 15023A02600235 | 753,76 | 753,76 | 100,00% |
| | 15023A02600236 | 504,53 | 501,66 | 99,43% |
| | 15023A02600237 | 553,06 | 338,62 | 61,04% |
| | 15023A02600238 | 481,74 | 224,27 | 46,57% |
| | 15023A02600239 | 1.338,85 | 1.338,85 | 100,00% |
| | 15023A02600240 | 2.234,48 | 2.231,53 | 99,88% |

| Plano N° 0092A-0801 | Referencia Catastral | Superficie (m²) | Superficie Afectada (m²) | Porcentaje Afectada (%) |
|---------------------|----------------------|-----------------|--------------------------|-------------------------|
| | 15023A02600241 | 11.197,85 | 87,33 | 7,33% |
| | 15023A02600242 | 4.025,92 | 151,15 | 3,75% |
| | 15023A02600243 | 1.033,91 | 23,26 | 2,25% |
| | 15023A02600244 | 2.476,74 | 31,17 | 1,26% |
| | 15023A02600245 | 1.118,65 | 11,57 | 1,03% |
| | 15023A02600253 | 1.816,21 | 33,10 | 1,82% |
| | 15023A02600257 | 3.154,85 | 1.166,38 | 37,05% |
| | 15023A02600289 | 955,74 | 955,74 | 100,00% |
| | 15023B50300096 | 2.623,15 | 2.224,31 | 84,50% |
| | 15023B50300097 | 4.960,16 | 4.541,36 | 91,57% |
| | 15023B50300098 | 1.693,65 | 824,35 | 48,66% |
| | 15023B50300099 | 2.006,21 | 1.431,43 | 71,35% |
| | 15023B50300102 | 3.600,40 | 93,20 | 2,58% |
| | 15023B50300103 | 743,71 | 257,95 | 34,68% |
| | 15023B50300105 | 4.037,03 | 2.658,38 | 65,95% |
| | 15023B50300109 | 33.123,91 | 15.732,67 | 47,43% |
| | 15023B50300141 | 2.399,37 | 2.815,43 | 87,23% |
| | 15023B50300149 | 10.377,94 | 7.920,18 | 76,32% |
| | 15023B50300158 | 1.136,71 | 1.136,71 | 100,00% |
| | 15023B50300165 | 2.512,57 | 1.752,89 | 71,36% |
| | 15023B50300166 | 4.116,93 | 3.510,47 | 85,27% |
| | 15023B50300167 | 4.112,84 | 2.792,67 | 67,90% |
| | 15023B50300168 | 4.430,16 | 4.235,12 | 95,67% |
| | 15023B50300171 | 2.711,51 | 2.247,04 | 82,87% |
| | 15023B50300172 | 1.363,32 | 1.186,58 | 86,77% |
| | 15023B50300173 | 3.055,36 | 581,87 | 22,32% |
| | 15023B50300176 | 4.372,31 | 1.286,53 | 29,42% |
| | 15023B50300177 | 740,40 | 740,40 | 100,00% |
| | 15023B50300178 | 2.619,22 | 44,13 | 1,68% |
| | 15023B50300181 | 2.165,54 | 1.124,67 | 51,93% |
| | 15023B50300182 | 870,31 | 870,31 | 100,00% |
| | 15023B50300183 | 1.741,35 | 1.741,35 | 100,00% |
| | 15023B50300184 | 2.306,29 | 2.306,29 | 100,00% |
| | 15023B50300185 | 853,10 | 853,10 | 100,00% |
| | 15023B50300186 | 722,03 | 722,03 | 100,00% |
| | 15023B50300198 | 4.282,39 | 1.307,71 | 30,53% |
| | 15023B50300201 | 5.217,73 | 205,55 | 3,96% |
| | 15023B50300202 | 2.183,11 | 1.064,85 | 48,73% |
| | 15023B50300203 | 2.192,42 | 2.059,14 | 93,92% |
| | 15023B50300204 | 1.485,56 | 1.485,56 | 100,00% |
| | 15023B50300205 | 951,46 | 525,73 | 55,33% |
| | 15023B50300206 | 932,38 | 532,63 | 57,19% |
| | 15023B50300207 | 738,91 | 368,04 | 52,52% |
| | 15023B50300208 | 5.433,86 | 2.315,18 | 42,56% |
| | 15023B50300218 | 9.455,61 | 5.004,21 | 52,92% |
| | 15023B50300219 | 3.666,23 | 405,75 | 11,00% |
| | 15023B50300221 | 2.267,35 | 2.138,22 | 94,22% |
| | 15023B50300222 | 2.514,74 | 1.882,25 | 74,85% |
| | 15023B50300226 | 15.176,39 | 5.625,40 | 37,07% |
| | 15023B50300227 | 813,44 | 15,11 | 1,84% |
| | 15023B50300228 | 14.513,38 | 9.529,71 | 67,98% |
| | 15023B50300231 | 2.301,44 | 2.301,44 | 100,00% |
| | 15023B50300235 | 2.997,98 | 2.078,20 | 69,32% |

| Plano N° 0092A-0801 | Referencia Catastral | Superficie (m²) | Superficie Afectada (m²) | Porcentaje Afectada (%) |
|---------------------|----------------------|-----------------|--------------------------|-------------------------|
| | 15023850300236 | 939,66 | 939,66 | 100,00% |
| | 15023850300237 | 963,25 | 349,84 | 36,32% |
| | 15023850300242 | 9.420,13 | 5.436,70 | 57,82% |
| | 15023850300246 | 9.189,34 | 5.233,75 | 57,00% |
| | 15023850300247 | 9.086,56 | 1.056,15 | 11,73% |
| | 15023850300248 | 4.223,56 | 4.224,40 | 99,97% |
| | 15023850300254 | 36.028,79 | 16.924,92 | 47,01% |
| | 15023850300255 | 3.472,37 | 209,37 | 6,03% |
| | 15023850300256 | 13.337,94 | 12.583,08 | 94,34% |
| | 15023850300257 | 939,60 | 160,37 | 17,08% |
| | 15023850300258 | 2.519,55 | 52,32 | 2,08% |
| | 15023850300265 | 15.525,07 | 4.299,55 | 27,69% |
| | 15023850300266 | 1.104,22 | 1.104,22 | 100,00% |
| | 15023850300267 | 1.621,05 | 1.577,50 | 97,32% |
| | 15023850300268 | 15.044,86 | 5.103,02 | 33,92% |
| | 15023850300269 | 759,63 | 759,63 | 100,00% |
| | 15023850300271 | 3.392,64 | 2.342,88 | 69,35% |
| | 15023850300272 | 1.027,74 | 985,72 | 96,00% |
| | 15023850300274 | 5.672,82 | 5.672,82 | 100,00% |
| | 15023850300275 | 1.104,74 | 1.104,74 | 100,00% |
| | 15023850300276 | 1.723,09 | 1.701,25 | 98,73% |
| | 15023850301193 | 3.374,64 | 3.271,13 | 97,00% |
| | 15023850302005 | 3.764,67 | 3.389,73 | 90,04% |
| | 15023850302006 | 1.535,46 | 1.503,73 | 98,00% |
| | 15023850302008 | 4.606,73 | 3.243,73 | 70,42% |
| | 15023850302009 | 559,29 | 559,29 | 100,00% |
| | 15023850302012 | 5.459,00 | 3.056,66 | 56,00% |
| | 15023850305044 | 840,82 | 741,49 | 88,19% |
| | 15023850305046 | 754,53 | 731,47 | 97,00% |
| | 15023850305048 | 3.039,54 | 2.572,19 | 84,66% |
| | 15023850305049 | 230,56 | 230,56 | 100,00% |
| | 15023850305050 | 5.630,54 | 2.734,39 | 48,56% |
| | 15023850305051 | 706,63 | 271,98 | 38,49% |
| | 15023850305056 | 5.013,65 | 1.360,47 | 27,13% |
| | 15023850305057 | 3.149,46 | 801,65 | 25,45% |
| | 15023850305059 | 772,41 | 173,72 | 22,49% |
| | 15023850305063 | 1.727,75 | 390,14 | 22,58% |
| | 15023850305065 | 1.869,02 | 416,18 | 22,27% |
| | 15023850305067 | 1.753,02 | 732,81 | 41,80% |
| | 15023850305072 | 5.792,27 | 1.312,28 | 22,65% |
| | 15023850305073 | 965,20 | 267,73 | 27,74% |
| | 15023850305122 | 1.759,31 | 447,22 | 25,43% |
| | 15023850310266 | 1.009,58 | 119,02 | 11,79% |
| | 15023C50200339 | 5.002,15 | 80,83 | 1,62% |
| | 15023C50200340 | 1.268,17 | 853,07 | 67,35% |
| | 15023C50200341 | 573,32 | 573,32 | 100,00% |
| | 15023C50200344 | 5.363,56 | 1.534,42 | 28,61% |
| | 15023C50200345 | 4.567,55 | 92,17 | 2,02% |
| | 15023C50200350 | 294,45 | 266,05 | 90,37% |
| | 15023C50200358 | 1.617,65 | 314,56 | 19,45% |
| | 15023C50200359 | 1.555,82 | 544,40 | 35,00% |
| | 15023C50200360 | 17.424,15 | 3.144,08 | 18,05% |
| | 15023C50200361 | 3.083,17 | 206,02 | 6,68% |

| Plano N° 0092A-0801 | Referencia Catastral | Superficie (m²) | Superficie Afectada (m²) | Porcentaje Afectada (%) |
|---------------------|----------------------|-----------------|--------------------------|-------------------------|
| | 15023C50200364 | 10.626,71 | 724,43 | 6,79% |
| | 15023C50200366 | 15.109,74 | 11.612,58 | 76,85% |
| | 15023C50200367 | 4.297,59 | 3.888,35 | 90,45% |
| | 15023C50200368 | 3.055,17 | 2.251,54 | 73,70% |
| | 15023C50200369 | 11.057,25 | 5.489,32 | 49,64% |
| | 15023C50200372 | 2.253,55 | 2.118,16 | 93,95% |
| | 15023C50200409 | 3.300,14 | 489,72 | 14,84% |
| | 15023C50200413 | 5.521,33 | 2.281,43 | 41,30% |
| | 15023C50200414 | 7.648,28 | 33,55 | 0,44% |
| | 15023C50200810 | 1.035,21 | 1.035,21 | 100,00% |
| | 15023C50200811 | 2.342,37 | 2.375,03 | 97,55% |
| | 15023C50200834 | 8.467,28 | 2.323,46 | 27,43% |
| | 15023C50200836 | 2.332,35 | 2.332,35 | 100,00% |
| | 15023C50200837 | 3.414,33 | 1.427,61 | 41,81% |
| | 15023C50205089 | 97,10 | 97,10 | 100,00% |
| | 15023C50205090 | 98,46 | 98,46 | 100,00% |
| | 15023C50205091 | 564,12 | 145,09 | 25,70% |
| | 15023C50205095 | 1.149,73 | 1.149,73 | 100,00% |
| | 15023C50205099 | 444,72 | 444,72 | 100,00% |
| | 15023C50205101 | 923,02 | 161,45 | 17,48% |
| | 15023C50205102 | 552,74 | 539,02 | 97,50% |
| | 15023C50205109 | 253,18 | 187,79 | 74,16% |
| | 15023C50205110 | 375,23 | 215,38 | 57,38% |
| | 15023C50205111 | 342,91 | 366,78 | 107,23% |
| | 15023C50205160 | 265,74 | 19,43 | 7,31% |
| | 15023C50205176 | 212,34 | 29,96 | 14,10% |
| | 15023C50205177 | 471,61 | 59,92 | 12,70% |
| | 15023C50205178 | 513,31 | 54,74 | 10,66% |
| | 15023C50205179 | 569,15 | 122,75 | 21,56% |
| | 15023C50205180 | 382,21 | 91,13 | 23,84% |
| | 15023C50205181 | 1.040,19 | 345,58 | 33,22% |
| | 15023C50205183 | 491,22 | 304,62 | 62,02% |
| | 15023C50205184 | 412,95 | 366,57 | 88,77% |
| | 15023C50205580 | 52,53 | 52,53 | 100,00% |
| | 15023C50205581 | 53,06 | 53,06 | 100,00% |
| | 15023C50205582 | 43,64 | 43,64 | 100,00% |
| | 15023C50205583 | 50,85 | 50,85 | 100,00% |
| | 15023C50300297 | 2.268,43 | 33,25 | 1,47% |
| | 15023C50300298 | 3.395,27 | 1.032,25 | 30,41% |
| | 15023C50300299 | 1.127,75 | 1.031,27 | 91,45% |
| | 15023C50300300 | 414,89 | 414,89 | 100,00% |
| | 15023C50300301 | 1.565,53 | 1.565,53 | 100,00% |
| | 15023C50300302 | 4.750,14 | 3.442,51 | 72,47% |
| | 15023C50300303 | 7.161,35 | 553,65 | 7,73% |
| | 15023C50300306 | 2.616,29 | 1.693,31 | 64,72% |
| | 15023C50300307 | 7.136,30 | 5.299,54 | 74,27% |
| | 15023C50300317 | 1.012,04 | 429,35 | 42,42% |
| | 15023C50300318 | 1.649,00 | 1.477,67 | 89,55% |
| | 15023C50300319 | 457,22 | 415,37 | 90,84% |
| | 15023C50300320 | 1.665,00 | 1.454,54 | 87,42% |
| | 15023C50300321 | 1.692,83 | 922,34 | 54,50% |
| | 15023C50300322 | 4.572,22 | 2.245,37 | 49,11% |
| | 15023C50300323 | 5.130,18 | 185,42 | 3,61% |

| Plano N° 0092A-0801 | Referencia Catastral | Superficie (m²) | Superficie Afectada (m²) | Porcentaje Afectada (%) |
|---------------------|----------------------|-----------------|--------------------------|-------------------------|
| | 15023C50300325 | 7.342,97 | 762,45 | 10,38% |
| | 15023C50300326 | 1.771,55 | 1.317,11 | 74,35% |
| | 15023C50300327 | 927,62 | 765,72 | 82,55% |
| | 15023C50300328 | 5.669,75 | 4.910,28 | 73,63% |
| | 15023C50300329 | 2.782,92 | 2.525,71 | 94,35% |
| | 15023C50300330 | 3.956,12 | 238,90 | 3,34% |
| | 15023C50300558 | 295,93 | 52,06 | 17,59% |
| | 15023C50300559 | 2.913,01 | 2.243,38 | 77,02% |
| | 15023C50300560 | 492,59 | 492,59 | 100,00% |
| | 15023C50300561 | 1.247,72 | 1.247,72 | 100,00% |
| | 15023C50300562 | 1.449,32 | 1.449,32 | 100,00% |
| | 15023C50300563 | 3.320,79 | 1.397,29 | 50,63% |
| | 15023C50300564 | 2.325,60 | 1.662,59 | 56,81% |
| | 15023C50300565 | 1.223,37 | 897,13 | 72,92% |
| | 15023C50300566 | 4.718,56 | 1.245,90 | 26,45% |
| | 15023C50300567 | 3.085,59 | 3.254,51 | 43,75% |
| | 15023C50300568 | 5.728,56 | 4.765,37 | 71,22% |
| | 15023C50300611 | 3.521,23 | 3.142,85 | 89,25% |
| | 15023C50300612 | 165,14 | 37,56 | 22,69% |
| | 15023C50300615 | 5.140,24 | 5.140,24 | 100,00% |
| | 15023C50300616 | 9.078,56 | 7.265,75 | 80,04% |
| | 15023C50300617 | 595,00 | 480,53 | 80,72% |
| | 15023C50300618 | 1.671,00 | 988,22 | 59,14% |
| | 15023C50300619 | 1.629,00 | 988,75 | 51,45% |
| | 15023C50300620 | 1.620,07 | 1.026,35 | 63,42% |
| | 15023C50300621 | 1.600,00 | 874,76 | 54,67% |
| | 15023C50300622 | 430,00 | 237,82 | 55,31% |
| | 15023C50300623 | 1.283,00 | 801,45 | 62,46% |
| | 15023C50300624 | 746,96 | 502,55 | 57,33% |
| | 15023C50300625 | 952,72 | 580,00 | 71,27% |
| | 15023C50300626 | 1.537,52 | 759,61 | 43,02% |
| | 15023C50300627 | 401,38 | 237,95 | 59,15% |
| | 15023C50300628 | 5.541,72 | 4.231,59 | 76,36% |
| | 15023C50300629 | 3.369,55 | 235,76 | 7,05% |
| | 15023C50300630 | 2.551,49 | 332,54 | 12,97% |
| | 15023C50300776 | 5.731,71 | 2.339,11 | 41,06% |
| | 15023C50300777 | 2.451,79 | 528,30 | 21,55% |
| | 15023C50300778 | 3.262,58 | 2.322,48 | 71,19% |
| | 15023C50300779 | 5.003,94 | 1.362,70 | 33,15% |
| | 15023C50300780 | 2.673,36 | 1.563,65 | 58,24% |
| | 15023C50300781 | 2.515,67 | 4,37 | 0,20% |
| | 15023C50300782 | 11.057,05 | 3.035,21 | 27,89% |
| | 15023C50300784 | 4.649,49 | 1.730,93 | 37,12% |
| | 15023C50300785 | 4.640,15 | 4.156,05 | 89,57% |
| | 15023C50300791 | 547,54 | 306,66 | 56,01% |
| | 15023C50300792 | 275,85 | 275,85 | 100,00% |
| | 15023C50300793 | 3.364,34 | 1.305,17 | 38,79% |
| | 15023C50300794 | 87,14 | 87,14 | 100,00% |
| | 15023C50300795 | 1.651,16 | 1.651,16 | 100,00% |
| | 15023C50300796 | 10.852,15 | 1.456,75 | 13,41% |
| | 15023C50300797 | 2.718,74 | 1.813,42 | 56,32% |
| | 15023C50300798 | 1.595,20 | 1.595,20 | 100,00% |
| | 15023C50300820 | 12.141,96 | 5.196,89 | 51,05% |

| Plano N° 0092A-0801 | Referencia Catastral | Superficie (m²) | Superficie Afectada (m²) | Porcentaje Afectada (%) |
|---------------------|----------------------|-----------------|--------------------------|-------------------------|
| | 15023C50300821 | 557,34 | 551,33 | 98,96% |
| | 15023C50300822 | 932,22 | 594,74 | 63,81% |
| | 15023C50300823 | 3.162,24 | 34,25 | 1,08% |
| | 15023C50300825 | 2.487,15 | 92,15 | 3,71% |
| | 15023C50300826 | 1.646,27 | 245,35 | 15,00% |
| | 15023C50300827 | 2.457,42 | 816,70 | 33,23% |
| | 15023C50300834 | 3.957,94 | 577,62 | 14,60% |
| | 15023C50300836 | 10.356,13 | 2.410,28 | 23,27% |
| | 15023C50300837 | 4.812,89 | 3.255,84 | 67,66% |
| | 15023C50300838 | 2.350,20 | 2.000,15 | 85,11% |
| | 15023C50300839 | 459,54 | 459,54 | 100,00% |
| | 15023C50300841 | 753,00 | 704,61 | 93,57% |
| | 15023C50300842 | 5.071,35 | 2.306,32 | 45,48% |
| | 15023C50300844 | 2.015,98 | 733,73 | 36,41% |
| | 15023C50300845 | 9.037,94 | 7.161,95 | 79,24% |
| | 15023C50300846 | 5.035,40 | 1.155,21 | 22,94% |
| | 15023C50300847 | 5.452,22 | 4.890,65 | 89,52% |
| | 15023C50300848 | 2.428,79 | 2.428,79 | 100,00% |
| | 15023C50300849 | 2.676,15 | 431,56 | 16,13% |
| | 15023C50300851 | 15.732,11 | 9.409,99 | 59,82% |
| | 15023C50300853 | 2.442,45 | 546,72 | 22,38% |
| | 15023C50300854 | 7.563,22 | 7.563,22 | 100,00% |
| | 15023C50300855 | 10.500,65 | 3.130,00 | 29,71% |
| | 15023C50300967 | 923,06 | 329,23 | 35,78% |
| | 15023C50300968 | 756,83 | 579,59 | 76,59% |
| | 15023C50301042 | 2.397,53 | 2.025,50 | 84,48% |
| | 15023C50301043 | 9.223,58 | 7.232,83 | 78,42% |
| | 15023C50301044 | 1.031,55 | 571,64 | 55,32% |
| | 15023C50301045 | 2.052,46 | 1.464,65 | 71,37% |
| | 15023C50301046 | 5.053,19 | 3.852,75 | 76,25% |
| | 15023C50301047 | 1.352,17 | 1.352,17 | 100,00% |
| | 15023C50301049 | 18.323,73 | 5.596,29 | 30,54% |
| | 15023C50301050 | 9.346,67 | 4.970,24 | 53,19% |
| | 15023C50301056 | 1.436,42 | 450,75 | 31,36% |
| | 15023C50301057 | 2.765,79 | 2.715,59 | 98,19% |
| | 15023C50301058 | 3.232,27 | 2.343,77 | 72,82% |
| | 15023C50301062 | 1.890,00 | 1.059,55 | 56,06% |
| | 15023C50301064 | 1.014,95 | 270,21 | 26,63% |
| | 15023C50301066 | 3.546,47 | 587,61 | 16,57% |
| | 15023C50301067 | 1.378,31 | 1.101,34 | 79,95% |
| | 15023C50301068 | 1.587,46 | 552,12 | 34,80% |
| | 15023C50301069 | 4.291,31 | 2.129,28 | 49,61% |
| | 15023C50301071 | 5.740,36 | 4.800,52 | 83,63% |
| | 15023C50301081 | 5.463,73 | 2.725,90 | 49,89% |
| | 15023C50301082 | 5.512,97 | 3.786,59 | 68,69% |
| | 15023C50301083 | 2.709,25 | 1.553,38 | 57,34% |
| | 15023C50301084 | 4.322,73 | 2.506,36 | 58,00% |
| | 15023C50301085 | 3.308,44 | 1.602,01 | 48,45% |
| | 15023C50301087 | 2.374,62 | 2.088,28 | 88,00% |
| | 15023C50301089 | 1.311,56 | 1.277,75 | 97,42% |
| | 15023C50301090 | 2.449,13 | 2.119,74 | 86,56% |
| | 15023C50301091 | 2.205,35 | 1.811,11 | 82,13% |
| | 15023C50301092 | 1.785,15 | 1.548,02 | 86,77% |

| Plano N° 0092A-0801 | Referencia Catastral | Superficie (m²) | Superficie Afectada (m²) | Porcentaje Afectada (%) |
|---------------------|----------------------|-----------------|--------------------------|-------------------------|
| | 15023C50301093 | 3.142,79 | 2.315,32 | 73,53% |
| | 15023C50301094 | 14.823,14 | 5.629,48 | 37,89% |
| | 15023C50301095 | 1.737,81 | 1.292,17 | 74,36% |
| | 15023C50301096 | 2.583,58 | 2.548,09 | 98,79% |
| | 15023C50301097 | 4.095,57 | 1.889,16 | 46,12% |
| | 15023C50301098 | 24.442,99 | 8.574,94 | 35,07% |
| | 15023C50301101 | 8.522,33 | 3.399,01 | 40,00% |
| | 15023C50301103 | 969,18 | 969,18 | 100,00% |
| | 15023C50301104 | 5.112,66 | 3.852,38 | 75,36% |
| | 15023C50301111 | 2.051,12 | 1.312,23 | 63,68% |
| | 15023C50301112 | 3.466,04 | 457,29 | 13,22% |
| | 15023C50301113 | 8.853,87 | 1.845,15 | 20,94% |
| | 15023C50301114 | 2.829,17 | 512,83 | 18,12% |
| | 15023C50301115 | 5.341,57 | 2.289,62 | 42,87% |
| | 15023C50301116 | 3.117,62 | 3.627,72 | 116,39% |
| | 15023C50301117 | 11.721,15 | 5.279,40 | 45,04% |
| | 15023C50301122 | 5.062,31 | 324,32 | 6,41% |
| | 15023C50301123 | 527,30 | 527,30 | 100,00% |
| | 15023C50301124 | 4.249,16 | 4.249,16 | 100,00% |
| | 15023C50301125 | 5.835,39 | 4.687,19 | 80,32% |
| | 15023C50301126 | 1.191,22 | 975,27 | 81,86% |
| | 15023C50301127 | 3.175,89 | 2.558,85 | 80,38% |
| | 15023C50301128 | 1.172,11 | 703,52 | 60,02% |
| | 15023C50301131 | 15.511,12 | 229,57 | 1,48% |
| | 15023C50301132 | 20.654,59 | 2.422,28 | 11,73% |
| | 15023C50301133 | 11.334,52 | 2.340,10 | 20,64% |
| | 15023C50301169 | 1.352,35 | 719,84 | 52,86% |
| | 15023C50301177 | 1.409,07 | 994,43 | 70,57% |
| | 15023C50301179 | 2.763,86 | 751,27 | 27,18% |
| | 15023C50301180 | 2.421,71 | 504,36 | 20,83% |
| | 15023C50301181 | 5.179,16 | 4.723,59 | 91,20% |
| | 15023C50301182 | 4.946,58 | 1.556,39 | 31,47% |
| | 15023C50301183 | 7.284,74 | 2.143,09 | 29,42% |
| | 15023C50301184 | 3.194,67 | 564,55 | 17,67% |
| | 15023C50301185 | 1.545,56 | 960,83 | 62,16% |
| | 15023C50301204 | 376,40 | 323,29 | 85,89% |
| | 15023C50301205 | 2.577,17 | 480,52 | 18,65% |
| | 15023C50301231 | 2.871,58 | 1.617,60 | 56,33% |
| | 15023C50301232 | 2.734,67 | 2.167,53 | 79,00% |
| | 15023C50301233 | 4.035,14 | 564,47 | 14,00% |
| | 15023C50301236 | 2.824,30 | 125,94 | 4,46% |
| | 15023C50301241 | 4.036,84 | 1.220,17 | 30,23% |
| | 15023C50301242 | 2.299,38 | 1.790,45 | 77,87% |
| | 15023C50301243 | 7.079,00 | 5.259,44 | 74,30% |
| | 15023C50301246 | 1.773,52 | 366,80 | 20,68% |
| | 15023C50301247 | 1.588,13 | 1.798,58 | 113,26% |
| | 15023C50301248 | 2.344,76 | 1.791,35 | 76,40% |
| | 15023C50301249 | 1.271,35 | 1.146,58 | 90,19% |
| | 15023C50302026 | 300,00 | 300,00 | 100,00% |
| | 15023C50302034 | 1.766,61 | 1.466,14 | 82,49% |
| | 15023C50302046 | 2.327,04 | 438,34 | 18,84% |
| | 15023C50302047 | 2.261,44 | 850,22 | 37,60% |
| | 15023C50305003 | 329,55 | 118,02 | 35,81% |

| Plano N° 0092A-0801 | Referencia Catastral | Superficie (m²) | Superficie Afectada (m²) | Porcentaje Afectada (%) |
|---------------------|----------------------|-----------------|--------------------------|-------------------------|
| | 15023C50305005 | 1.046,94 | 751,50 | 75,33% |
| | 15023C50305034 | 12.048,67 | 2.375,30 | 19,71% |
| | 15023C50305109 | 231,99 | 231,99 | 100,00% |
| | 15023C50305110 | 242,39 | 242,39 | 100,00% |
| | 15023C50305111 | 1.101,91 | 1.101,91 | 100,00% |
| | 15023C50305193 | 750,62 | 353,67 | 52,45% |
| | 15023C50305125 | 117,79 | 117,79 | 100,00% |
| | 15023C50310849 | 2.674,86 | 1.638,45 | 61,25% |
| | 15023D50200460 | 2.234,63 | 572,22 | 30,08% |
| | 15023D50200461 | 4.555,89 | 2.589,09 | 53,34% |
| | 15023D50200462 | 5.000,36 | 2.371,67 | 47,43% |
| | 15023D50200465 | 3.298,12 | 3.245,15 | 98,25% |
| | 15023D50200469 | 2.673,42 | 2.021,45 | 77,86% |
| | 15023D50200473 | 2.575,17 | 1.030,65 | 36,52% |
| | 15023D50200474 | 3.182,48 | 1.322,05 | 41,54% |
| | 15023D50200475 | 1.727,66 | 1.441,73 | 83,33% |
| | 15023D50200476 | 2.457,58 | 2.457,58 | 200,00% |
| | 15023D50200482 | 15.251,13 | 4.799,07 | 31,45% |
| | 15023D50202018 | 235,22 | 70,59 | 30,01% |
| | 15023E50200524 | 4.204,10 | 554,48 | 14,14% |
| | 15023E50200525 | 1.678,65 | 1.247,63 | 96,41% |
| | 15023E50200526 | 2.775,79 | 2.335,15 | 84,27% |
| | 15023E50200527 | 1.446,53 | 267,76 | 18,51% |
| | 15023E50200528 | 307,52 | 54,52 | 20,98% |
| | 15023E50200529 | 1.046,98 | 52,59 | 5,30% |
| | 15023E50200530 | 2.377,62 | 848,03 | 35,67% |
| | 2098204MH8529N | 2.167,50 | 324,55 | 14,94% |
| | 2098205MH8529N | 580,15 | 91,31 | 15,42% |
| | 2098902MH8529N | 7.978,57 | 41,24 | 0,52% |
| | 2098910MH8529N | 531,30 | 14,50 | 2,73% |
| | 2098904MH8529N | 1.332,93 | 211,27 | 21,86% |
| | 2098905MH8529N | 334,39 | 3,17 | 0,90% |
| | 2110101MH8621S | 1.045,49 | 23,54 | 2,25% |
| | 2110103MH8621S | 1.273,43 | 165,43 | 14,56% |
| | 2110206MH8621S | 23.633,72 | 5.701,63 | 24,10% |
| | 2110902MH8600S | 3.903,60 | 207,70 | 4,57% |
| | 2110904MH8621S | 1.867,17 | 472,24 | 25,29% |
| | 2298402MH8529N | 552,53 | 143,95 | 23,02% |
| | 2298403MH8529N | 348,32 | 82,32 | 23,63% |
| | 2298404MH8529N | 1.146,00 | 202,45 | 17,67% |
| | 2298405MH8529N | 835,40 | 154,96 | 25,24% |
| | 2298406MH8529N | 534,52 | 151,48 | 28,32% |
| | 2298407MH8529N | 2.015,93 | 514,07 | 30,47% |
| | 2710601MH8621S | 2.117,65 | 371,65 | 41,17% |
| | 2710603MH8621S | 4.723,09 | 86,29 | 1,83% |
| | 2808401MH8620N | 2.569,47 | 74,23 | 2,88% |
| | 2905101MH8620N | 1.151,51 | 532,64 | 45,85% |
| | 2905102MH8620N | 2.511,31 | 541,42 | 25,54% |
| | 2905410MH8620N | 761,83 | 156,78 | 20,58% |
| | 2905424MH8620N | 2.456,21 | 36,97 | 1,50% |
| | 2905425MH8620N | 1.330,82 | 36,68 | 1,95% |
| | 2905429MH8620N | 355,22 | 177,51 | 44,73% |
| | 2910202MH8621S | 3.647,21 | 731,21 | 20,04% |

| Plano N° 0092A-0801 | Referencia Catastral | Superficie (m²) | Superficie Afectada (m²) | Porcentaje Afectada (%) |
|---------------------|----------------------|-----------------|--------------------------|-------------------------|
| | 2997401MH8729N | 7.415,01 | 1.432,25 | 40,24% |
| | 3096301MH8739M | 9.393,85 | 1.507,99 | 32,11% |
| | 3104902MH8630S | 1.514,57 | 317,43 | 20,95% |
| | 3104903MH8630S | 4.496,73 | 746,28 | 16,60% |
| | 3104905MH8630S | 1.625,30 | 151,37 | 10,54% |
| | 3104907MH8630S | 2.649,12 | 75,89 | 3,02% |
| | 3104908MH8630S | 3.535,02 | 511,52 | 14,07% |
| | 3106207MH8630N | 5.380,98 | 1.129,48 | 20,99% |
| | 3106208MH8630M | 5.529,55 | 1.032,19 | 18,68% |
| | 3106801MH8630N | 195,88 | 52,10 | 26,50% |
| | 3203101MH8630S | 1.732,51 | 371,79 | 21,52% |
| | 3204901MH8630S | 3.054,56 | 454,09 | 15,19% |
| | 3204902MH8630S | 3.236,01 | 703,22 | 43,39% |
| | 3204903MH8630S | 1.453,28 | 553,71 | 90,23% |
| | 3304401MH8630S | 121,90 | 72,72 | 59,56% |
| | 3304404MH8630S | 2.596,74 | 231,75 | 11,23% |
| | 3304902MH8630S | 1.767,92 | 1.054,27 | 59,53% |
| | 4089401MH8548N | 3.204,03 | 701,67 | 43,81% |
| | 4089501MH8548M | 1.263,15 | 493,49 | 32,69% |
| | 4089601MH8548N | 967,96 | 272,46 | 28,15% |
| | 4089602MH8548N | 2.652,30 | 903,13 | 34,23% |
| | 4089801MH8548N | 12.805,63 | 538,94 | 9,98% |
| | 4293601MH8548S | 1.597,42 | 551,08 | 27,99% |
| | 4293602MH8548S | 1.142,12 | 215,92 | 18,91% |
| | 4293603MH8548S | 4.041,73 | 333,91 | 9,75% |
| | 4293604MH8548S | 173,39 | 173,39 | 100,00% |
| | 4293702MH8548S | 2.612,13 | 561,01 | 21,48% |
| | 4293703MH8548S | 1.596,33 | 422,95 | 26,49% |
| | 4303801MH8640S | 5.209,10 | 302,17 | 9,67% |
| | 4303802MH8640S | 16.964,37 | 1.653,28 | 15,64% |
| | 4303810MH8640S | 505,95 | 274,18 | 54,20% |
| | 4303811MH8640S | 1.560,51 | 115,03 | 7,37% |
| | 4303813MH8640S | 346,31 | 269,22 | 76,87% |
| | 4303825MH8640S | 872,63 | 10,43 | 1,19% |
| | 4303826MH8640S | 236,83 | 18,58 | 5,25% |
| | 4303827MH8640S | 1.412,07 | 97,03 | 13,74% |
| | 4303828MH8640S | 849,31 | 54,65 | 15,29% |
| | 4303829MH8640S | 721,08 | 55,10 | 22,52% |
| | 4303830MH8640S | 962,26 | 30,66 | 16,77% |
| | 4303832MH8640S | 1.745,72 | 163,15 | 10,47% |
| | 4400203MH8640S | 3.648,51 | 529,68 | 34,53% |
| | 4401303MH8640S | 3.043,04 | 227,07 | 7,46% |
| | 4402201MH8640S | 3.562,26 | 98,11 | 2,75% |
| | 4506804MH8640N | 2.511,71 | 167,31 | 5,66% |
| | 45842E4MH8548S | 501,82 | 241,30 | 40,11% |
| | 45842E5MH8548S | 2.437,73 | 555,24 | 26,92% |
| | 45842E6MH8548S | 592,64 | 350,54 | 59,15% |
| | 45842E7MH8548S | 387,85 | 105,31 | 28,18% |
| | 45842E8MH8548S | 792,44 | 262,13 | 33,20% |
| | 45842E9MH8548S | 451,84 | 147,70 | 31,98% |
| | 45842FDMH8548S | 365,68 | 53,34 | 14,59% |
| | 45842F1MH8548S | 242,50 | 22,88 | 9,44% |
| | 45842F2MH8548S | 220,41 | 11,55 | 5,24% |

| Plano N° 0092A-0801 | Referencia Catastral | Superficie (m²) | Superficie Afectada (m²) | Porcentaje Afectada (%) |
|---------------------|----------------------|-----------------|--------------------------|-------------------------|
| | 45842F4MH8548S | 537,35 | 53,90 | 10,03% |
| | 4598502MH8549M | 3.439,26 | 130,27 | 3,72% |
| | 4598503MH8549N | 3.312,94 | 1.600,70 | 47,93% |
| | 46002D2MH8540S | 804,38 | 88,30 | 10,98% |
| | 46002D3MH8540S | 5.848,19 | 547,06 | 9,45% |
| | 46002D4MH8540S | 4.387,72 | 407,65 | 9,15% |
| | 4890501MH8549S | 2.788,80 | 744,57 | 26,72% |
| | 4890502MH8549S | 1.174,33 | 207,30 | 17,65% |
| | 4890503MH8549S | 2.521,59 | 230,76 | 9,16% |
| | 4890504MH8549S | 851,33 | 55,02 | 7,56% |
| | 4890505MH8549S | 1.254,59 | 93,42 | 7,45% |
| | 4890520MH8549S | 457,47 | 117,38 | 25,70% |
| | 4890521MH8549S | 153,00 | 39,93 | 25,76% |
| | 4890522MH8549S | 194,97 | 50,46 | 25,85% |
| | 4890523MH8549S | 156,35 | 26,31 | 16,82% |
| | 4890525MH8549S | 427,31 | 4,57 | 1,07% |
| | 4890531MH8549S | 5.977,05 | 52,70 | 1,50% |
| | 4995202MH8549M | 2.127,88 | 105,24 | 5,15% |

| Plano N° 0092A-0802 | Referencia Catastral | Superficie (m²) | Superficie Afectada (m²) | Porcentaje Afectada (%) |
|---------------------|----------------------|-----------------|--------------------------|-------------------------|
| | D01700100MH65G | 1.238,13 | 1.217,65 | 99,16% |
| | D02502D00MH65G | 11,95 | 11,95 | 100,00% |
| | 15023A00400472 | 1.724,30 | 963,79 | 55,91% |
| | 15023A00400473 | 1.364,27 | 598,72 | 50,48% |
| | 15023A00400474 | 18.417,39 | 2.477,80 | 13,45% |
| | 15023A00400475 | 13.391,90 | 1.500,69 | 11,30% |
| | 15023A00400476 | 1.053.217,74 | 16.347,22 | 1,55% |
| | 15023A01100185 | 4.742,23 | 42,14 | 0,89% |
| | 15023A01100186 | 3.537,13 | 2.771,14 | 78,34% |
| | 15023A01100187 | 3.199,18 | 816,55 | 25,71% |
| | 15023A01100189 | 3.733,18 | 57,92 | 1,55% |
| | 15023A01100189 | 2.778,76 | 2.772,64 | 99,82% |
| | 15023A01100190 | 2.583,30 | 2.583,30 | 100,00% |
| | 15023A01100191 | 3.114,20 | 1.037,66 | 33,32% |
| | 15023A01100192 | 1.635,01 | 1.030,13 | 62,99% |
| | 15023A01100193 | 1.755,92 | 988,61 | 56,37% |
| | 15023A01100201 | 21.775,40 | 1.168,92 | 5,37% |
| | 15023A01100202 | 31.125,00 | 2.268,39 | 7,30% |
| | 15023A01100212 | 5.091,41 | 222,96 | 4,38% |
| | 15023A01100471 | 3.579,25 | 22,46 | 0,63% |
| | 15023A01100474 | 944,11 | 139,01 | 14,72% |
| | 15023A01100476 | 1.695,53 | 1.036,38 | 61,18% |
| | 15023A01100478 | 1.153,31 | 214,62 | 18,60% |
| | 15023A01100480 | 1.699,69 | 1.354,73 | 79,72% |
| | 15023A01100481 | 26.729,94 | 2.021,53 | 7,57% |
| | 15023A01100483 | 5.780,25 | 5.580,53 | 96,54% |
| | 15023A01100484 | 1.721,02 | 514,06 | 29,87% |
| | 15023A01100485 | 3.420,07 | 1.245,25 | 36,41% |
| | 15023A01100486 | 13.707,62 | 351,21 | 2,56% |
| | 15023A01100507 | 1.127,97 | 81,74 | 7,25% |
| | 15023A01100508 | 1.458,18 | 254,32 | 17,44% |
| | 15023A01100509 | 1.546,77 | 354,16 | 22,90% |
| | 15023A01100510 | 2.253,37 | 925,11 | 41,06% |
| | 15023A01100511 | 2.449,85 | 1.220,85 | 50,25% |
| | 15023A01100512 | 2.367,81 | 1.193,42 | 50,41% |
| | 15023A01100513 | 2.717,73 | 1.318,91 | 48,53% |
| | 15023A01100514 | 2.263,48 | 1.015,20 | 44,85% |
| | 15023A01100515 | 2.167,31 | 353,73 | 16,32% |
| | 15023A01100516 | 2.538,63 | 1.018,69 | 39,96% |
| | 15023A01100517 | 3.558,67 | 1.206,68 | 33,92% |
| | 15023A01100518 | 11.643,24 | 2.694,09 | 23,14% |
| | 15023A01100519 | 21.746,59 | 4.929,67 | 22,67% |
| | 15023A01100520 | 5.063,86 | 1.074,57 | 21,22% |
| | 15023A01100521 | 9.177,35 | 1.457,39 | 15,88% |
| | 15023A01100522 | 3.930,22 | 576,45 | 14,67% |
| | 15023A01100523 | 17.423,19 | 2.530,67 | 14,53% |
| | 15023A01100524 | 34.215,32 | 4.391,61 | 12,83% |
| | 15023A01100526 | 50.442,53 | 4.354,75 | 8,63% |
| | 15023A01100527 | 3.625,30 | 365,63 | 10,11% |
| | 15023A01100528 | 5.780,12 | 543,06 | 9,39% |
| | 15023A01100531 | 12.459,62 | 3.367,82 | 27,03% |
| | 15023A01100533 | 113.034,55 | 16.233,23 | 14,36% |

| Plano N° 0092A-0802 | Referencia Catastral | Superficie (m²) | Superficie Afectada (m²) | Porcentaje Afectada (%) |
|---------------------|----------------------|-----------------|--------------------------|-------------------------|
| | 15023A01100534 | 16.522,33 | 1.673,81 | 30,35% |
| | 15023A01100541 | 34.260,04 | 4.656,67 | 27,18% |
| | 15023A01100542 | 9.315,19 | 745,57 | 8,00% |
| | 15023A01100543 | 5.289,21 | 574,74 | 10,87% |
| | 15023A01100544 | 1.653,04 | 122,74 | 7,42% |
| | 15023A01100545 | 3.340,62 | 456,40 | 11,99% |
| | 15023A01100546 | 5.837,33 | 585,02 | 9,99% |
| | 15023A01100547 | 5.218,58 | 523,96 | 8,42% |
| | 15023A01100548 | 7.450,20 | 441,98 | 5,93% |
| | 15023A01100549 | 7.231,12 | 278,60 | 3,85% |
| | 15023A01100550 | 5.853,85 | 50,16 | 0,88% |
| | 15023A01100579 | 10.182,35 | 14,15 | 0,14% |
| | 15023A01100750 | 258,34 | 45,57 | 15,73% |
| | 15023A01100752 | 1.629,36 | 163,91 | 11,24% |
| | 15023A01100753 | 1.665,79 | 340,06 | 45,05% |
| | 15023A01100754 | 1.311,55 | 1.021,49 | 55,44% |
| | 15023A01100755 | 2.426,86 | 1.555,79 | 60,53% |
| | 15023A01100756 | 354,53 | 321,36 | 90,71% |
| | 15023A01100757 | 732,25 | 763,07 | 98,64% |
| | 15023A01100758 | 164,25 | 164,25 | 100,00% |
| | 15023A01100759 | 213,59 | 213,59 | 100,00% |
| | 15023A01100760 | 456,52 | 456,52 | 100,00% |
| | 15023A01100761 | 328,15 | 328,15 | 100,00% |
| | 15023A01100762 | 333,81 | 333,81 | 100,00% |
| | 15023A01100763 | 309,23 | 307,37 | 99,37% |
| | 15023A01100764 | 339,52 | 351,39 | 99,45% |
| | 15023A01100765 | 1.650,43 | 174,05 | 10,48% |
| | 15023A01200016 | 710,29 | 49,25 | 5,95% |
| | 15023A01200017 | 1.686,18 | 45,26 | 2,68% |
| | 15023A01200038 | 48.924,86 | 769,70 | 1,57% |
| | 15023A01200041 | 302,16 | 167,79 | 50,32% |
| | 15023A01200042 | 968,71 | 968,36 | 99,95% |
| | 15023A01200043 | 353,94 | 353,94 | 100,00% |
| | 15023A01200044 | 515,80 | 515,80 | 100,00% |
| | 15023A01200046 | 4.161,97 | 1.629,77 | 36,37% |
| | 15023A01200047 | 20.156,23 | 4.739,17 | 23,52% |
| | 15023A01200059 | 20.032,24 | 1.363,34 | 5,91% |
| | 15023A01200061 | 3.435,21 | 1.797,44 | 51,57% |
| | 15023A01200062 | 3.353,89 | 3.309,91 | 97,53% |
| | 15023A01200070 | 266,74 | 148,29 | 51,72% |
| | 15023A01200072 | 453,36 | 453,13 | 99,95% |
| | 15023A01200073 | 2.614,73 | 58,35 | 2,61% |
| | 15023A01200074 | 202,12 | 202,12 | 100,00% |
| | 15023A01200075 | 1.314,95 | 38,82 | 5,76% |
| | 15023A01200076 | 2.706,41 | 287,61 | 10,62% |
| | 15023A01200077 | 328,46 | 328,46 | 100,00% |
| | 15023A01200078 | 266,31 | 266,31 | 100,00% |
| | 15023A01200079 | 1.405,80 | 145,96 | 10,36% |
| | 15023A01200080 | 1.282,79 | 163,36 | 12,78% |
| | 15023A01200081 | 3.215,67 | 403,61 | 12,55% |
| | 15023A01200084 | 2.630,86 | 447,61 | 16,70% |
| | 15023A01200085 | 2.732,98 | 456,66 | 17,06% |
| | 15023A01200086 | 7.306,70 | 1.435,26 | 18,91% |

| Plano N° 0092A-0802 | Referencia Catastral | Superficie (m²) | Superficie Afectada (m²) | Porcentaje Afectada (%) |
|---------------------|----------------------|-----------------|--------------------------|-------------------------|
| | 15023A01200087 | 1.745,72 | 529,05 | 30,31% |
| | 15023A01200088 | 1.637,13 | 511,33 | 31,25% |
| | 15023A01200089 | 2.722,95 | 932,68 | 34,25% |
| | 15023A01200090 | 26.642,04 | 5.190,01 | 19,47% |
| | 15023A01200091 | 14.623,08 | 2.777,55 | 18,98% |
| | 15023A01200092 | 5.483,11 | 2.705,25 | 49,15% |
| | 15023A01200093 | 5.333,71 | 5.047,49 | 94,64% |
| | 15023A01200094 | 1.916,16 | 1.634,94 | 85,32% |
| | 15023A01300003 | 16.515,16 | 4.178,61 | 25,26% |
| | 15023A01300005 | 2.044,76 | 2.044,76 | 100,00% |
| | 15023A01300006 | 553,63 | 553,63 | 100,00% |
| | 15023A01300007 | 502,10 | 41,55 | 8,27% |
| | 15023A01300008 | 4.413,04 | 1.724,85 | 39,08% |
| | 15023A01600014 | 12.234,42 | 1.155,02 | 9,40% |
| | 15023A01600017 | 1.387,91 | 1.151,66 | 83,00% |
| | 15023A01600018 | 1.104,61 | 891,33 | 80,69% |
| | 15023A01600019 | 2.598,67 | 1.730,00 | 66,56% |
| | 15023A01600020 | 370,07 | 370,07 | 100,00% |
| | 15023A01600021 | 4.493,29 | 2.505,60 | 55,76% |
| | 15023A01600022 | 12.504,72 | 3.047,80 | 24,37% |
| | 15023A01600026 | 517,98 | 146,40 | 28,27% |
| | 15023A01600027 | 577,40 | 575,32 | 99,64% |
| | 15023A01600028 | 331,33 | 331,33 | 100,00% |
| | 15023A01600029 | 722,19 | 722,18 | 100,00% |
| | 15023A01600048 | 764,60 | 453,03 | 59,25% |
| | 15023A01600049 | 1.404,46 | 1.324,39 | 94,30% |
| | 15023A01600050 | 2.348,06 | 1.362,59 | 58,07% |
| | 15023A01600051 | 2.238,36 | 1.164,49 | 52,03% |
| | 15023A01600052 | 4.401,57 | 1.231,27 | 27,97% |
| | 15023A01600053 | 7.001,08 | 1.254,88 | 17,92% |
| | 15023A01600055 | 2.670,40 | 1.041,03 | 38,98% |
| | 15023A01600056 | 3.123,47 | 993,33 | 31,80% |
| | 15023A01600057 | 2.513,22 | 876,80 | 34,90% |
| | 15023A01600058 | 11.717,81 | 2.616,14 | 22,33% |
| | 15023A01600059 | 3.770,09 | 743,49 | 19,72% |
| | 15023A01600063 | 319,09 | 351,28 | 110,09% |
| | 15023A01600064 | 720,63 | 720,63 | 100,00% |
| | 15023A01600065 | 334,52 | 114,92 | 34,36% |
| | 15023A01600066 | 434,37 | 358,52 | 82,52% |
| | 15023A01600067 | 730,14 | 730,14 | 100,00% |
| | 15023A01600068 | 2.163,15 | 760,70 | 35,16% |
| | 15023A01600069 | 1.443,72 | 130,44 | 9,03% |
| | 15023A01600070 | 1.582,15 | 55,96 | 3,54% |
| | 15023A01600071 | 554,74 | 321,87 | 58,04% |
| | 15023A01600072 | 239,42 | 239,42 | 100,00% |
| | 15023A01600073 | 393,70 | 393,70 | 100,00% |
| | 15023A01600074 | 1.517,23 | 1.515,26 | 99,87% |
| | 15023A01600075 | 551,04 | 551,04 | 100,00% |
| | 15023A01600077 | 5.839,32 | 3.396,98 | 58,19% |
| | 15023A01600079 | 4.231,45 | 227,70 | 5,38% |
| | 15023A01600080 | 3.576,53 | 2.806,00 | 78,48% |
| | 15023A01600081 | 526,42 | 387,00 | 73,52% |
| | 15023A01600082 | 475,21 | 344,95 | 72,60% |

| Plano N° 0092A-0802 | Referencia Catastral | Superficie (m²) | Superficie Afectada (m²) | Porcentaje Afectada (%) |
|---------------------|----------------------|-----------------|--------------------------|-------------------------|
| | 15023A01600083 | 338,30 | 241,90 | 71,52% |
| | 15023A01600084 | 281,26 | 200,69 | 71,35% |
| | 15023AD1600309 | 5.212,94 | 2.533,39 | 48,59% |
| | 15023A01600465 | 193.901,61 | 117,08 | 0,06% |
| | 15023A01800064 | 24.772,54 | 2.895,90 | 10,88% |
| | 15023AD1800118 | 2.641,07 | 2.335,71 | 88,43% |
| | 15023A01800119 | 1.537,04 | 1.537,04 | 100,00% |
| | 15023AD1800120 | 1.365,02 | 96,01 | 7,03% |
| | 15023AD1800124 | 755,28 | 547,94 | 72,55% |
| | 15023A01800125 | 535,46 | 9,54 | 1,50% |
| | 15023A01800128 | 2.759,25 | 905,74 | 32,56% |
| | 15023A01800129 | 239,36 | 16,85 | 5,62% |
| | 15023A01800135 | 310,03 | 13,05 | 4,21% |
| | 15023A01800136 | 41,61 | 41,61 | 100,00% |
| | 15023A01800137 | 108,76 | 102,72 | 94,45% |
| | 15023A01800138 | 171,53 | 139,37 | 81,22% |
| | 15023A01800139 | 214,60 | 168,15 | 78,35% |
| | 15023AD1800140 | 330,06 | 265,43 | 80,42% |
| | 15023A01800141 | 505,27 | 458,89 | 90,82% |
| | 15023AD1800142 | 574,12 | 570,45 | 99,36% |
| | 15023AD1800143 | 262,49 | 261,06 | 99,44% |
| | 15023AD1800144 | 164,62 | 140,82 | 85,54% |
| | 15023A01800145 | 170,73 | 141,26 | 82,74% |
| | 15023A01800146 | 187,11 | 154,10 | 82,36% |
| | 15023AD1800147 | 317,19 | 262,35 | 82,71% |
| | 15023A01800148 | 888,57 | 741,74 | 83,47% |
| | 15023A01800149 | 218,58 | 174,24 | 79,71% |
| | 15023A01800150 | 237,51 | 193,53 | 81,52% |
| | 15023A01800151 | 215,33 | 155,66 | 72,29% |
| | 15023A01800152 | 192,82 | 155,45 | 80,62% |
| | 15023A01800153 | 266,15 | 226,81 | 85,22% |
| | 15023A01800154 | 230,13 | 223,74 | 97,21% |
| | 15023A01800155 | 316,62 | 140,30 | 44,31% |
| | 15023A01800157 | 753,16 | 587,64 | 78,02% |
| | 15023AD1800158 | 454,99 | 380,98 | 83,73% |
| | 15023A01800159 | 225,85 | 199,50 | 88,33% |
| | 15023A01800160 | 239,59 | 210,70 | 88,34% |
| | 15023A01800161 | 823,27 | 83,36 | 10,05% |
| | 15023A01800167 | 849,63 | 317,49 | 37,27% |
| | 15023A01800168 | 503,21 | 8,00 | 1,60% |
| | 15023AD1800199 | 1.143,87 | 24,16 | 2,11% |
| | 15023A01800200 | 593,30 | 356,48 | 59,91% |
| | 15023AD1800202 | 1.768,17 | 1.033,89 | 58,46% |
| | 15023AD1800203 | 155,60 | 45,00 | 28,89% |
| | 15023A01800204 | 420,81 | 176,59 | 41,98% |
| | 15023AD1800214 | 949,31 | 949,31 | 100,00% |
| | 15023A01800239 | 355,72 | 312,94 | 87,97% |
| | 15023AD1800241 | 425,44 | 425,44 | 100,00% |
| | 15023AD1800242 | 282,24 | 273,71 | 96,98% |
| | 15023AD1800243 | 420,17 | 373,93 | 88,97% |
| | 15023A01800244 | 504,17 | 498,37 | 98,84% |
| | 15023AD1800245 | 561,47 | 531,30 | 94,62% |
| | 15023A01800246 | 849,31 | 849,31 | 100,00% |

| Plano N° 0092A-0802 | Referencia Catastral | Superficie (m²) | Superficie Afectada (m²) | Porcentaje Afectada (%) |
|---------------------|----------------------|-----------------|--------------------------|-------------------------|
| | 15023A01800247 | 169,80 | 169,80 | 100,00% |
| | 15023A01800248 | 167,35 | 167,35 | 100,00% |
| | 15023A01800249 | 252,13 | 252,12 | 100,00% |
| | 15023A01800250 | 257,87 | 257,87 | 100,00% |
| | 15023A01800251 | 217,02 | 217,02 | 100,00% |
| | 15023A01800252 | 258,39 | 254,25 | 90,68% |
| | 15023A01800253 | 229,44 | 145,30 | 63,07% |
| | 15023A01800254 | 381,26 | 266,42 | 69,89% |
| | 15023A01800257 | 426,64 | 332,37 | 77,54% |
| | 15023A01800258 | 340,32 | 287,39 | 84,47% |
| | 15023A01800259 | 150,28 | 136,98 | 91,15% |
| | 15023A01800260 | 1.312,85 | 1.312,85 | 100,00% |
| | 15023A01800261 | 338,69 | 355,61 | 45,58% |
| | 15023A01800262 | 245,95 | 108,00 | 43,91% |
| | 15023A01800263 | 222,62 | 150,94 | 71,64% |
| | 15023A01800264 | 1.152,28 | 897,25 | 77,97% |
| | 15023A01800265 | 74,05 | 58,16 | 92,07% |
| | 15023A01800266 | 495,57 | 437,43 | 89,27% |
| | 15023A01800267 | 321,27 | 305,95 | 95,23% |
| | 15023A01800268 | 569,00 | 565,44 | 99,37% |
| | 15023A01800269 | 593,00 | 593,00 | 100,00% |
| | 15023A01800271 | 213,15 | 212,14 | 100,05% |
| | 15023A01800272 | 478,46 | 478,46 | 100,00% |
| | 15023A01800273 | 170,78 | 93,32 | 54,64% |
| | 15023A01800274 | 402,24 | 402,24 | 100,00% |
| | 15023A01800275 | 50,95 | 50,95 | 100,00% |
| | 15023A01800276 | 307,54 | 307,54 | 100,00% |
| | 15023A01800277 | 322,21 | 230,39 | 71,55% |
| | 15023A01800278 | 175,65 | 34,45 | 19,61% |
| | 15023A01800279 | 227,35 | 227,35 | 100,00% |
| | 15023A01800280 | 241,46 | 241,46 | 100,00% |
| | 15023A01800281 | 210,77 | 206,26 | 97,96% |
| | 15023A01800282 | 215,77 | 202,60 | 93,95% |
| | 15023A01800283 | 218,61 | 181,54 | 82,95% |
| | 15023A01800284 | 205,17 | 150,26 | 72,88% |
| | 15023A01800285 | 188,72 | 118,07 | 62,56% |
| | 15023A01800286 | 399,38 | 258,38 | 64,70% |
| | 15023A01800287 | 332,53 | 179,62 | 54,02% |
| | 15023A01800288 | 1.345,02 | 564,45 | 49,40% |
| | 15023A01800289 | 1.555,49 | 250,55 | 15,77% |
| | 15023A01800315 | 1.131,83 | 983,23 | 86,87% |
| | 15023A01800316 | 194,61 | 194,61 | 100,00% |
| | 15023A01800317 | 58,79 | 58,79 | 100,00% |
| | 15023A01800318 | 3.368,35 | 2.074,15 | 61,58% |
| | 15023A01800402 | 3.543,83 | 2.186,60 | 61,60% |
| | 15023A01800403 | 39,45 | 39,45 | 100,00% |
| | 15023A01800404 | 2.671,20 | 2.185,25 | 81,55% |
| | 15023A01900457 | 1.689,22 | 1.098,52 | 64,52% |
| | 15023A01900458 | 17.128,59 | 11.235,97 | 131,43% |
| | 15023A01900467 | 575,58 | 581,26 | 85,34% |
| | 15023A01900468 | 345,75 | 239,01 | 68,85% |
| | 15023A01900469 | 268,04 | 237,43 | 88,58% |
| | 15023A01900477 | 1.316,71 | 1.292,93 | 98,15% |

| Plano N° 0092A-0802 | Referencia Catastral | Superficie (m²) | Superficie Afectada (m²) | Porcentaje Afectada (%) |
|---------------------|----------------------|-----------------|--------------------------|-------------------------|
| | 15023A01900478 | 1346,46 | 1557,66 | 80,03% |
| | 15023A01900482 | 374,14 | 190,35 | 50,88% |
| | 15023A01900483 | 326,19 | 168,77 | 51,74% |
| | 15023A01900484 | 333,56 | 156,76 | 47,00% |
| | 15023A01900485 | 436,49 | 157,94 | 43,36% |
| | 15023A01900486 | 428,73 | 163,42 | 33,98% |
| | 15023A01900487 | 375,21 | 265,60 | 70,84% |
| | 15023A01900488 | 369,36 | 239,29 | 64,81% |
| | 15023A01900489 | 368,96 | 254,39 | 68,94% |
| | 15023A01900490 | 317,10 | 219,03 | 69,07% |
| | 15023A01900491 | 3.403,28 | 1.759,09 | 51,55% |
| | 15023A01900585 | 924,47 | 924,47 | 100,00% |
| | 15023A01900586 | 517,44 | 517,44 | 100,00% |
| | 15023A02000166 | 7.092,71 | 5.052,27 | 71,76% |
| | 15023A02000167 | 4.533,91 | 1.526,35 | 42,43% |
| | 15023A02000168 | 5.205,33 | 1.635,00 | 35,61% |
| | 15023B50100011 | 9.255,30 | 2.332,94 | 31,65% |
| | 15023B50100013 | 16.447,38 | 7.632,18 | 41,37% |
| | 15023B50100015 | 5.670,44 | 3.751,51 | 64,59% |
| | 15023B50100019 | 1.329,97 | 1.329,97 | 100,00% |
| | 15023B50100021 | 931,35 | 931,35 | 100,00% |
| | 15023B50100022 | 7.171,16 | 2.375,88 | 33,19% |
| | 15023B50100023 | 4.753,09 | 2.636,24 | 55,26% |
| | 15023B50100025 | 7.447,13 | 2.377,90 | 31,93% |
| | 15023B50100046 | 3.651,24 | 206,57 | 5,55% |
| | 15023B50100056 | 5.591,53 | 3.262,22 | 56,34% |
| | 15023B50100057 | 5.312,21 | 2.335,64 | 43,28% |
| | 15023B50100059 | 3.735,21 | 112,12 | 3,00% |
| | 15023B50100061 | 2.627,54 | 1.710,25 | 65,03% |
| | 15023B50100066 | 3.469,86 | 3.469,86 | 100,00% |
| | 15023B50100067 | 2.624,78 | 406,77 | 15,50% |
| | 15023B50100070 | 5.252,13 | 1.521,55 | 30,72% |
| | 15023B50100071 | 10.324,17 | 4.463,86 | 43,24% |
| | 15023B50100072 | 2.437,07 | 2.128,02 | 85,22% |
| | 15023B50100073 | 5.223,39 | 3.753,67 | 69,95% |
| | 15023B50100075 | 3.715,92 | 1.301,54 | 35,02% |
| | 15023B50100076 | 9.299,74 | 3.312,79 | 35,78% |
| | 15023B50100077 | 3.452,66 | 5.591,70 | 152,21% |
| | 15023B50100079 | 1.754,94 | 1.750,92 | 99,77% |
| | 15023B50100083 | 3.735,52 | 3.075,66 | 82,33% |
| | 15023B50100084 | 877,17 | 853,90 | 97,33% |
| | 15023B50100085 | 996,04 | 922,07 | 92,38% |
| | 15023B50100125 | 4.757,36 | 211,11 | 4,44% |
| | 15023B50100126 | 10.435,76 | 2.173,55 | 15,57% |
| | 15023B50100128 | 2.259,39 | 2.259,39 | 100,00% |
| | 15023B50100129 | 1.078,24 | 1.078,24 | 100,00% |
| | 15023B50100130 | 5.396,66 | 3.496,37 | 64,80% |
| | 15023B50100133 | 4.253,31 | 523,91 | 12,22% |
| | 15023B50100134 | 5.753,54 | 3.753,76 | 65,23% |
| | 15023B50100136 | 4.367,41 | 3.252,23 | 69,89% |
| | 15023B50100142 | 916,03 | 777,82 | 84,91% |
| | 15023B50100143 | 561,19 | 560,14 | 99,84% |
| | 15023B50100147 | 765,72 | 765,72 | 100,00% |

| Plano N° 0092A-0802 | Referencia Catastral | Superficie (m²) | Superficie Afectada (m²) | Porcentaje Afectada (%) |
|---------------------|----------------------|-----------------|--------------------------|-------------------------|
| | 15023850100148 | 217,62 | 217,31 | 99,86% |
| | 15023850100149 | 1.246,28 | 1.152,19 | 92,56% |
| | 15023850100150 | 3.370,94 | 2.403,13 | 71,57% |
| | 15023850100153 | 5.271,70 | 2.526,44 | 47,92% |
| | 15023850100155 | 3.582,08 | 2.251,53 | 62,86% |
| | 15023850100157 | 4.558,46 | 2.551,32 | 55,97% |
| | 15023850100158 | 4.848,04 | 312,07 | 6,44% |
| | 15023850100162 | 2.367,45 | 2.367,45 | 100,00% |
| | 15023850100163 | 3.416,35 | 2.719,00 | 79,58% |
| | 15023850100164 | 2.541,50 | 1.153,84 | 45,39% |
| | 15023850100167 | 531,58 | 37,24 | 7,01% |
| | 15023850100174 | 3.059,14 | 1.572,13 | 51,42% |
| | 15023850100179 | 536,00 | 94,07 | 17,55% |
| | 15023850100180 | 332,72 | 150,72 | 45,30% |
| | 15023850100181 | 265,65 | 186,18 | 70,08% |
| | 15023850100182 | 2.346,54 | 567,10 | 24,17% |
| | 15023850100185 | 7.349,01 | 2.082,39 | 28,35% |
| | 15023850100186 | 7.247,24 | 1.198,02 | 16,53% |
| | 15023850100190 | 1.363,89 | 928,11 | 67,99% |
| | 15023850100191 | 2.498,50 | 1.582,02 | 63,34% |
| | 15023850100192 | 2.345,00 | 170,15 | 7,26% |
| | 15023850100195 | 2.424,36 | 4,01 | 0,17% |
| | 15023850100196 | 955,00 | 971,71 | 101,54% |
| | 15023850100197 | 1.206,53 | 1.206,53 | 100,00% |
| | 15023850100198 | 2.122,31 | 1.625,04 | 76,53% |
| | 15023850100199 | 1.567,74 | 236,10 | 15,06% |
| | 15023850100200 | 1.179,25 | 269,35 | 22,84% |
| | 15023850100201 | 4.745,68 | 3.835,01 | 80,81% |
| | 15023850100206 | 3.422,00 | 1.675,15 | 48,95% |
| | 15023850100207 | 2.523,95 | 2.053,38 | 81,36% |
| | 15023850100208 | 2.527,35 | 110,00 | 4,35% |
| | 15023850100219 | 2.408,90 | 263,33 | 10,93% |
| | 15023850100220 | 2.382,05 | 2.382,05 | 100,00% |
| | 15023850100221 | 855,00 | 98,79 | 11,51% |
| | 15023850100232 | 4.374,14 | 3.331,71 | 76,19% |
| | 15023850100233 | 3.003,11 | 1.527,71 | 50,87% |
| | 15023850100234 | 5.945,07 | 4.438,21 | 74,66% |
| | 15023850100235 | 9.275,59 | 990,67 | 10,68% |
| | 15023850100507 | 2.180,34 | 858,96 | 39,39% |
| | 15023850100509 | 4.371,29 | 15,21 | 0,35% |
| | 15023850100524 | 16.310,55 | 8.516,67 | 52,21% |
| | 15023850101002 | 2.438,00 | 350,04 | 14,36% |
| | 15023850101020 | 1.230,32 | 534,05 | 43,41% |
| | 15023850101024 | 2.452,55 | 2.452,55 | 100,00% |
| | 15023850101025 | 5.641,14 | 444,24 | 7,87% |
| | 15023850105006 | 5.003,36 | 1.553,40 | 31,05% |
| | 15023850105007 | 10.748,34 | 764,90 | 7,12% |
| | 15023850105014 | 912,70 | 203,95 | 22,34% |
| | 15023850105016 | 555,04 | 530,83 | 95,63% |
| | 15023850105019 | 813,67 | 761,81 | 93,63% |
| | 15023850105045 | 4.353,06 | 3.593,57 | 82,55% |
| | 15023850105046 | 1.372,36 | 88,07 | 6,42% |
| | 15023850105131 | 2.451,92 | 193,35 | 7,88% |

| Plano N° 0092A-0802 | Referencia Catastral | Superficie (m²) | Superficie Afectada (m²) | Porcentaje Afectada (%) |
|---------------------|----------------------|-----------------|--------------------------|-------------------------|
| | 15023B50105132 | 2.531,04 | 1.723,28 | 50,87% |
| | 15023B50105138 | 3.124,77 | 352,33 | 12,24% |
| | 15023B50105139 | 707,21 | 585,06 | 82,86% |
| | 15023B50110070 | 4.985,00 | 4.157,45 | 83,40% |
| | 15023C50100261 | 1.051,35 | 308,71 | 29,36% |
| | 15023C50100262 | 753,71 | 444,95 | 50,65% |
| | 15023C50100267 | 2.337,85 | 1.759,45 | 75,26% |
| | 15023C50100270 | 12.732,78 | 8.059,56 | 63,30% |
| | 15023C50100353 | 1.555,02 | 880,24 | 56,65% |
| | 15023C50100354 | 3.134,07 | 1.562,35 | 50,43% |
| | 15023C50100360 | 1.305,97 | 1.568,44 | 12,25% |
| | 15023C50100361 | 2.671,42 | 1.278,70 | 47,87% |
| | 15023C50100362 | 3.290,97 | 1.354,95 | 42,35% |
| | 15023C50100363 | 1.753,55 | 700,22 | 39,95% |
| | 15023C50100364 | 2.043,43 | 1.338,82 | 64,62% |
| | 15023C50100365 | 812,90 | 812,90 | 100,00% |
| | 15023C50100366 | 4.487,59 | 3.431,42 | 76,46% |
| | 15023C50100367 | 1.332,18 | 1.319,47 | 98,97% |
| | 15023C50100368 | 5.319,13 | 999,32 | 18,81% |
| | 15023C50100369 | 4.057,36 | 235,96 | 7,33% |
| | 15023C50100371 | 3.363,65 | 3.285,28 | 97,64% |
| | 15023C50100377 | 4.243,09 | 747,94 | 17,63% |
| | 15023C50100378 | 5.684,27 | 4.351,74 | 76,56% |
| | 15023C50100379 | 3.581,69 | 2.505,93 | 69,92% |
| | 15023C50100381 | 215,93 | 215,93 | 100,00% |
| | 15023C50100382 | 1.690,78 | 1.656,31 | 97,96% |
| | 15023C50100383 | 852,96 | 735,75 | 86,16% |
| | 15023C50100384 | 3.351,57 | 3.115,01 | 92,95% |
| | 15023C50100385 | 1.780,37 | 1.615,93 | 90,77% |
| | 15023C50100386 | 11.715,52 | 8.137,55 | 69,46% |
| | 15023C50100394 | 5.830,00 | 3.443,21 | 59,06% |
| | 15023C50100395 | 5.537,75 | 3.393,94 | 61,29% |
| | 15023C50100403 | 2.346,58 | 2.346,58 | 100,00% |
| | 15023C50100404 | 2.469,26 | 932,55 | 37,77% |
| | 15023C50100405 | 1.185,09 | 856,43 | 72,29% |
| | 15023C50100406 | 904,35 | 904,35 | 100,00% |
| | 15023C50100408 | 3.592,64 | 2.063,49 | 57,44% |
| | 15023C50100409 | 9.625,58 | 2.252,23 | 23,40% |
| | 15023C50100410 | 5.153,55 | 2.408,32 | 46,73% |
| | 15023C50100411 | 441,46 | 441,46 | 100,00% |
| | 15023C50100418 | 9.214,11 | 5.569,19 | 60,44% |
| | 15023C50100419 | 4.645,66 | 3.547,95 | 76,37% |
| | 15023C50100422 | 7.910,41 | 7.148,59 | 90,37% |
| | 15023C50100442 | 555,25 | 555,25 | 100,00% |
| | 15023C50100443 | 524,22 | 266,12 | 50,77% |
| | 15023C50100447 | 1.091,47 | 1.009,98 | 92,53% |
| | 15023C50100448 | 803,82 | 803,82 | 100,00% |
| | 15023C50100449 | 117,44 | 117,44 | 100,00% |
| | 15023C50100450 | 239,43 | 237,51 | 99,16% |
| | 15023C50100451 | 350,54 | 342,52 | 97,71% |
| | 15023C50100452 | 145,23 | 145,21 | 99,99% |
| | 15023C50100453 | 412,65 | 335,75 | 81,37% |
| | 15023C50100459 | 775,70 | 581,43 | 74,97% |

| Plano N° 0092A-0802 | Referencia Catastral | Superficie (m²) | Superficie Afectada (m²) | Porcentaje Afectada (%) |
|---------------------|----------------------|-----------------|--------------------------|-------------------------|
| | 15023C50100493 | 1504,55 | 1410,79 | 93,77% |
| | 15023C50100495 | 3.623,25 | 2.413,08 | 66,60% |
| | 15023C50100496 | 542,32 | 542,32 | 100,00% |
| | 15023C50100497 | 849,68 | 476,42 | 56,07% |
| | 15023C50100499 | 3.660,65 | 2.354,31 | 64,31% |
| | 15023C50100514 | 2.056,74 | 1.555,67 | 75,62% |
| | 15023C50100521 | 353,31 | 353,31 | 100,00% |
| | 15023C50100533 | 3.737,39 | 3.055,53 | 81,75% |
| | 15023C50101013 | 2.755,65 | 263,32 | 10,02% |
| | 15023C50101015 | 4.095,21 | 2.777,10 | 67,83% |
| | 15023C50101016 | 7.023,69 | 5.700,84 | 81,17% |
| | 15023C50101017 | 1.693,87 | 1.693,87 | 100,00% |
| | 15023C50105196 | 451,86 | 336,45 | 74,50% |
| | 15023C50105197 | 1.797,61 | 1.722,05 | 95,80% |
| | 15023C50105198 | 952,33 | 87,10 | 9,16% |
| | 15023C50105199 | 763,66 | 763,66 | 100,00% |
| | 15023C50105200 | 1.255,17 | 1.245,70 | 99,25% |
| | 15023C50105201 | 496,42 | 450,76 | 90,64% |
| | 15023C50105202 | 4.046,50 | 1.655,59 | 40,92% |
| | 15023C50105203 | 409,55 | 405,24 | 98,95% |
| | 15023C50105205 | 235,27 | 235,27 | 100,00% |
| | 15023C50105206 | 769,29 | 769,29 | 100,00% |
| | 15023C50105207 | 1.134,43 | 42,70 | 3,76% |
| | 15023C50105208 | 3.414,74 | 2.054,90 | 60,18% |
| | 15023C50105209 | 3.337,50 | 1.598,54 | 47,90% |
| | 15023C50105213 | 3.258,98 | 3.262,35 | 98,83% |
| | 15023C50105214 | 762,59 | 762,59 | 100,00% |
| | 15023C50105215 | 1.205,51 | 890,07 | 73,83% |
| | 15023C50105239 | 716,60 | 716,60 | 100,00% |
| | 15023C50105240 | 907,30 | 907,30 | 100,00% |
| | 15023C50105241 | 330,74 | 330,74 | 100,00% |
| | 15023C50105245 | 1.659,63 | 1.637,79 | 98,69% |
| | 15023C50105246 | 262,00 | 262,00 | 100,00% |
| | 15023C50105249 | 3.536,54 | 2.119,34 | 59,65% |
| | 15023C50105253 | 401,76 | 51,05 | 12,71% |
| | 15023C50105254 | 1.060,61 | 537,33 | 50,66% |
| | 15023C50105275 | 1.076,74 | 1.051,46 | 97,65% |
| | 15023C50105285 | 179,59 | 53,77 | 29,94% |
| | 15023C50301047 | 1.352,17 | 1.352,17 | 100,00% |
| | 15023C50301049 | 18.323,75 | 5.598,29 | 30,54% |
| | 15023C50301132 | 20.654,59 | 2.422,28 | 11,73% |
| | 15023C50301133 | 11.354,52 | 2.340,10 | 20,61% |
| | 1679401MH8517N | 12.277,28 | 5.364,73 | 43,77% |
| | 1679402MH8517N | 3.265,50 | 1.687,75 | 51,68% |
| | 1681001MH8518S | 11.633,07 | 3.550,67 | 30,52% |
| | 1681002MH8518S | 2.100,76 | 812,36 | 38,67% |
| | 1779701MH8517N | 1.562,33 | 480,05 | 30,72% |
| | 1779702MH8517N | 5.078,78 | 2.714,07 | 53,44% |
| | 1878501MH8517N | 3.459,14 | 1.106,13 | 31,86% |
| | 1879502MH8517N | 81,58 | 50,23 | 61,58% |
| | 1879503MH8517N | 339,64 | 58,91 | 17,35% |
| | 1880203MH8518S | 1.331,71 | 55,19 | 4,14% |
| | 1880204MH8518S | 1.076,31 | 52,32 | 4,86% |

| Plano N° 0092A-0802 | Referencia Catastral | Superficie (m²) | Superficie Afectada (m²) | Porcentaje Afectada (%) |
|---------------------|----------------------|-----------------|--------------------------|-------------------------|
| | 1880206MH8518S | 1.405,47 | 342,57 | 24,40% |
| | 1880207MH8518S | 1.430,78 | 436,74 | 30,52% |
| | 1880209MH8518S | 2.530,65 | 1.306,13 | 51,61% |
| | 1880210MH8518S | 1.155,43 | 989,56 | 85,64% |
| | 1880211MH8518S | 1.567,49 | 345,62 | 22,04% |
| | 1880212MH8518S | 774,35 | 318,45 | 41,12% |
| | 1880213MH8518S | 553,92 | 169,43 | 30,58% |
| | 1978901MH8517N | 2.505,27 | 314,85 | 12,57% |
| | 2078901MH8527N | 1.447,61 | 357,10 | 24,67% |
| | 2078902MH8527N | 745,55 | 229,54 | 30,79% |
| | 2078903MH8527N | 5.927,24 | 2.586,41 | 43,64% |
| | 2078904MH8527N | 2.471,99 | 856,12 | 34,63% |
| | 2078905MH8527N | 1.362,37 | 558,01 | 40,96% |
| | 2078906MH8527N | 429,75 | 230,08 | 53,54% |
| | 2078907MH8527N | 306,14 | 125,82 | 41,10% |
| | 2078908MH8527N | 915,34 | 557,10 | 60,87% |
| | 2078909MH8527N | 512,27 | 263,71 | 51,48% |
| | 2078910MH8527N | 421,50 | 221,74 | 52,63% |
| | 2078911MH8527N | 566,38 | 305,66 | 53,81% |
| | 2078912MH8527N | 266,63 | 80,72 | 30,27% |
| | 2078913MH8527N | 157,08 | 26,21 | 16,69% |
| | 2078914MH8527N | 148,16 | 7,52 | 5,07% |
| | 2078916MH8527N | 320,34 | 236,40 | 73,80% |
| | 2177102MH8527N | 337,27 | 89,39 | 26,50% |
| | 2273504MH8527S | 2.284,53 | 232,72 | 10,18% |
| | 2276201MH8527N | 1.118,47 | 754,63 | 67,50% |
| | 2276202MH8527N | 1.795,00 | 915,57 | 51,06% |
| | 2276203MH8527N | 255,41 | 151,74 | 59,41% |
| | 2276204MH8527N | 591,15 | 303,84 | 51,39% |
| | 2276205MH8527N | 167,55 | 70,79 | 42,25% |
| | 2276206MH8527N | 226,22 | 84,27 | 37,25% |
| | 2276207MH8527N | 536,32 | 267,43 | 49,86% |
| | 2368301MH8526N | 4.023,51 | 254,25 | 6,32% |
| | 2368301MH8526N | 4.572,76 | 75,30 | 1,65% |
| | 2368304MH8526N | 9.787,85 | 5.196,32 | 53,10% |
| | 2373501MH8527S | 7.619,12 | 428,02 | 5,62% |
| | 2470501MH8527S | 357,36 | 162,37 | 45,44% |
| | 2470502MH8527S | 106,76 | 31,77 | 29,71% |
| | 2470503MH8527S | 528,47 | 115,24 | 21,82% |
| | 2470504MH8527S | 806,76 | 122,56 | 15,19% |
| | 2470505MH8527S | 4.987,06 | 1.032,72 | 20,71% |
| | 2470506MH8527S | 1.009,47 | 271,07 | 26,86% |
| | 2470507MH8527S | 751,25 | 195,62 | 26,04% |
| | 2470509MH8527S | 1.513,53 | 77,61 | 5,13% |
| | 2470510MH8527S | 1.432,75 | 85,31 | 5,95% |
| | 2470511MH8527S | 1.805,97 | 163,52 | 9,05% |
| | 2470512MH8527S | 1.322,51 | 756,09 | 57,17% |
| | 2470513MH8527S | 1.522,54 | 851,60 | 55,93% |
| | 2470514MH8527S | 522,70 | 172,39 | 32,98% |
| | 2470516MH8527S | 572,18 | 275,36 | 48,13% |
| | 2470517MH8527S | 565,35 | 254,12 | 44,95% |
| | 2470518MH8527S | 428,31 | 204,22 | 47,68% |
| | 2470519MH8527S | 3.364,18 | 1.575,44 | 46,83% |

| Plano N° 0092A-0802 | Referencia Catastral | Superficie (m²) | Superficie Afectada (m²) | Porcentaje Afectada (%) |
|---------------------|----------------------|-----------------|--------------------------|-------------------------|
| | 2470520MH8527S | 15.026,15 | 3.520,62 | 55,36% |
| | 2470521MH8527S | 2.364,24 | 446,22 | 37,73% |
| | 2470522MH8527S | 4.040,68 | 420,40 | 20,81% |
| | 2470523MH8527S | 435,36 | 36,49 | 8,36% |
| | 2470524MH8527S | 1.037,25 | 77,70 | 7,06% |
| | 2470525MH8527S | 1.627,75 | 89,60 | 10,54% |
| | 2470533MH8527S | 213,26 | 81,26 | 38,21% |
| | 2471111MH8527S | 7.453,65 | 3.439,56 | 45,96% |
| | 2471112MH8527S | 355,25 | 71,52 | 19,32% |
| | 2471113MH8527S | 961,18 | 177,26 | 18,44% |
| | 2471114MH8527S | 757,50 | 128,92 | 17,02% |
| | 2471115MH8527S | 1.093,09 | 167,50 | 30,51% |
| | 2471116MH8527S | 3.760,27 | 422,26 | 22,24% |
| | 2471117MH8527S | 5.044,56 | 2.036,90 | 57,46% |
| | 2566502MH8536N | 155,59 | 73,17 | 47,03% |
| | 3368301MH8536N | 1.574,33 | 691,06 | 45,12% |
| | 3368902MH8536N | 416,21 | 163,63 | 39,32% |
| | 3466901MH8536N | 1.108,85 | 454,37 | 40,96% |
| | 3469805MH8536N | 766,01 | 273,47 | 34,70% |
| | 3469806MH8536N | 831,52 | 217,15 | 26,10% |
| | 3470905MH8537S | 2.399,43 | 32,80 | 1,05% |
| | 3569501MH8536N | 4.923,98 | 440,35 | 8,95% |
| | 3569502MH8536N | 1.026,92 | 96,47 | 9,59% |
| | 3569503MH8536N | 815,61 | 89,71 | 11,03% |
| | 3569504MH8536N | 520,45 | 71,25 | 11,48% |
| | 3569505MH8536N | 2.304,62 | 322,67 | 11,15% |
| | 3569506MH8536N | 1.595,71 | 416,35 | 20,63% |
| | 3571001MH8537S | 15.287,73 | 3.378,67 | 22,10% |
| | 3671101MH8537S | 7.531,66 | 996,95 | 15,60% |
| | 3673701MH8537S | 231,20 | 38,52 | 15,23% |
| | 3771501MH8537S | 2.573,54 | 553,36 | 25,41% |
| | 3771502MH8537S | 1.173,45 | 490,27 | 41,71% |
| | 3773202MH8537S | 2.590,01 | 829,25 | 32,02% |
| | 3773203MH8537S | 158,46 | 81,57 | 56,31% |
| | 3871602MH8546N | 203,43 | 56,36 | 29,96% |
| | 3871603MH8546N | 244,75 | 119,53 | 49,84% |
| | 3871604MH8546N | 260,48 | 154,70 | 55,15% |
| | 3871605MH8546N | 331,40 | 219,61 | 56,11% |
| | 3871606MH8546N | 579,36 | 237,57 | 41,00% |
| | 3871607MH8546N | 960,63 | 89,45 | 9,30% |
| | 3871608MH8546N | 305,62 | 106,73 | 35,54% |
| | 3871609MH8546N | 362,97 | 149,51 | 39,94% |
| | 3872201MH8537S | 813,44 | 56,61 | 7,21% |
| | 3872401MH8537S | 32.342,32 | 10.757,30 | 56,77% |
| | 3873902MH8537S | 814,21 | 233,80 | 28,72% |
| | 4069901MH8546N | 1.213,38 | 173,57 | 14,60% |
| | 4069902MH8546N | 1.752,95 | 518,20 | 34,48% |
| | 4069903MH8546N | 1.320,00 | 57,27 | 3,50% |
| | 4072201MH8547S | 946,75 | 744,34 | 157,24% |
| | 4072202MH8547S | 430,53 | 227,90 | 52,93% |
| | 4072203MH8547S | 1.105,01 | 445,90 | 40,35% |
| | 4072207MH8547S | 5.018,52 | 2.106,32 | 42,01% |
| | 4072209MH8547S | 1.361,97 | 52,41 | 4,58% |

| Plano N° 0092A-0802 | Referencia Catastral | Superficie (m²) | Superficie Afectada (m²) | Porcentaje Afectada (%) |
|---------------------|----------------------|-----------------|--------------------------|-------------------------|
| | 4164901MH8546S | 1.066,05 | 45,50 | 4,23% |
| | 4164907MH8546S | 1.239,09 | 435,26 | 35,13% |
| | 4167B01MH8546N | 917,28 | 439,44 | 47,81% |
| | 4167B02MH8546N | 711,62 | 316,53 | 44,48% |
| | 4167B03MH8546N | 591,86 | 342,62 | 57,89% |
| | 4167B04MH8546N | 315,78 | 167,28 | 52,87% |
| | 4167B05MH8546N | 1.263,57 | 521,79 | 41,30% |
| | 4167B07MH8546N | 4.754,42 | 1.634,51 | 34,39% |
| | 4167B08MH8546N | 1.033,90 | 330,86 | 31,99% |
| | 4276601MH8547N | 4.232,72 | 75,85 | 1,80% |
| | 4276603MH8547N | 2.162,37 | 542,08 | 24,97% |
| | 4276604MH8547N | 1.955,13 | 325,89 | 16,69% |
| | 4276605MH8547N | 2.715,65 | 751,31 | 27,66% |
| | 427B401MH8547N | 421,82 | 312,85 | 74,19% |
| | 427B402MH8547N | 564,20 | 559,26 | 99,14% |
| | 4279304MH8547N | 1.056,04 | 71,81 | 6,79% |
| | 4279703MH8547N | 15.384,42 | 1.375,44 | 8,94% |
| | 4357210MH8545N | 1.217,00 | 330,72 | 27,17% |
| | 4357211MH8545N | 1.215,53 | 355,45 | 29,24% |
| | 4373006MH8547S | 4.662,61 | 302,53 | 6,49% |
| | 4373011MH8547S | 1.636,53 | 1.112,46 | 67,98% |
| | 4584225MH8548S | 907,17 | 86,56 | 9,54% |
| | 45842E4MH8548S | 501,82 | 241,50 | 48,12% |
| | 45842E5MH8548S | 2.437,73 | 555,24 | 22,78% |
| | 45842E6MH8548S | 552,64 | 350,54 | 63,43% |
| | 45842E7MH8548S | 367,65 | 105,31 | 28,64% |
| | 45842E8MH8548S | 750,44 | 262,13 | 34,92% |
| | 45842E9MH8548S | 451,84 | 147,70 | 32,70% |
| | 45842F0MH8548S | 365,68 | 53,34 | 14,58% |
| | 45842F1MH8548S | 242,50 | 22,86 | 9,44% |
| | 45842F2MH8548S | 220,41 | 11,55 | 5,24% |
| | 45842F4MH8548S | 537,35 | 53,90 | 10,03% |
| | 45842H4MH8548S | 90,19 | 36,13 | 40,06% |
| | 45842L3MH8548S | 17.209,18 | 412,35 | 2,39% |
| | 4672D13MH8547S | 352,29 | 134,67 | 38,22% |
| | 4676703MH8547N | 565,31 | 262,23 | 46,39% |
| | 4676704MH8547N | 423,26 | 18,41 | 4,35% |
| | 4677501MH8547N | 1.647,25 | 52,24 | 3,17% |
| | 4769020MH8546N | 142,63 | 27,04 | 19,00% |
| | 4769021MH8546N | 168,75 | 31,69 | 18,78% |
| | 4769022MH8546N | 114,24 | 31,24 | 27,34% |
| | 4769023MH8546N | 482,29 | 357,90 | 74,21% |
| | 4769024MH8546N | 144,53 | 100,04 | 69,28% |
| | 4769025MH8546N | 235,04 | 240,66 | 102,39% |
| | 4769026MH8546N | 392,56 | 298,73 | 76,09% |
| | 4769027MH8546N | 2.501,41 | 50,65 | 2,03% |
| | 4769028MH8546N | 4.441,15 | 1.304,63 | 29,37% |
| | 4769072MH8546N | 566,75 | 242,72 | 42,84% |
| | 4769073MH8546N | 3.495,91 | 2.267,32 | 64,86% |
| | 4769074MH8546N | 4.322,14 | 2.352,32 | 54,42% |
| | 4866B08MH8546N | 2.238,10 | 141,95 | 6,34% |
| | 4866B10MH8546N | 1.729,82 | 33,62 | 1,95% |
| | 49B0015MH8548S | 2.533,13 | 1.151,48 | 45,46% |

| Plano N° 0092A-0802 | Referencia Catastral | Superficie (m²) | Superficie Afectada (m²) | Porcentaje Afectada (%) |
|---------------------|----------------------|-----------------|--------------------------|-------------------------|
| | 4980022MH8548S | 539,707,27 | 54 817,22 | 8,73% |
| | 4980024MH8548S | 1,376,97 | 526,07 | 45,47% |
| | 4980025MH8548S | 555,51 | 555,34 | 99,92% |
| | 4980026MH8548S | 285,31 | 285,31 | 100,00% |
| | 4980028MH8548S | 414,59 | 118,32 | 28,54% |
| | 4981016MH8548S | 723,67 | 25,11 | 3,47% |
| | 4981021MH8548S | 526,77 | 25,34 | 4,84% |
| | 4981024MH8548S | 1,272,84 | 12,50 | 0,98% |
| | 4981027MH8548S | 5,958,34 | 263,04 | 3,17% |
| | 4981038MH8548S | 554,46 | 341,15 | 52,12% |
| | 4981039MH8548S | 959,41 | 170,56 | 17,75% |
| | 4981040MH8548S | 2,720,55 | 1,379,64 | 101,42% |
| | 4981041MH8548S | 725,76 | 53,86 | 7,42% |
| | 4981043MH8548S | 1,318,62 | 233,93 | 36,39% |
| | 4981044MH8548S | 1,163,20 | 125,40 | 32,24% |

| Plano N° 0092A-0803 | Referencia Catastral | Superficie (m²) | Superficie Afectada (m²) | Porcentaje Afectada (%) |
|---------------------|----------------------|-----------------|--------------------------|-------------------------|
| | D00304000MH05C | 173,89 | 49,56 | 27,91% |
| | D00600300MH05C | 127,90 | 127,90 | 100,00% |
| | D00600400MH05C | 7.305,02 | 5.523,68 | 73,72% |
| | D01500800MH05E | 201,90 | 201,90 | 100,00% |
| | D01500900MH05E | 130,01 | 112,54 | 85,64% |
| | 15023A012000033 | 4.879,24 | 3.507,19 | 71,66% |
| | 15023A012000034 | 806,66 | 806,66 | 100,00% |
| | 15023A012000035 | 5.021,30 | 193,77 | 3,82% |
| | 15023A012000060 | 4.907,88 | 252,96 | 5,15% |
| | 15023A012000061 | 3.485,21 | 1.797,44 | 51,57% |
| | 15023A012000062 | 3.353,89 | 3.309,91 | 97,53% |
| | 15023AD13000003 | 18.315,18 | 4.178,81 | 22,56% |
| | 15023AD13000004 | 822,35 | 822,35 | 100,00% |
| | 15023AD13000005 | 2.044,78 | 2.044,78 | 100,00% |
| | 15023AD13000006 | 555,63 | 555,63 | 100,00% |
| | 15023A013000008 | 4.413,04 | 1.724,85 | 37,09% |
| | 15023A013000012 | 1.913,04 | 855,98 | 44,50% |
| | 15023A013000013 | 773,27 | 524,78 | 62,09% |
| | 15023A013000017 | 15.692,59 | 1.789,61 | 11,40% |
| | 15023A013000133 | 258,16 | 258,16 | 100,00% |
| | 15023AD1310015 | 1.516,77 | 331,27 | 21,84% |
| | 15023AD1310016 | 3.770,85 | 3.475,98 | 92,18% |
| | 15023A01310130 | 242,11 | 163,11 | 67,32% |
| | 15023AD1310131 | 154,54 | 165,74 | 95,42% |
| | 15023A01310134 | 165,74 | 165,74 | 100,00% |
| | 15023AD1310135 | 159,84 | 159,84 | 100,00% |
| | 15023A01310136 | 142,15 | 142,15 | 100,00% |
| | 15023A01310137 | 88,71 | 88,71 | 100,00% |
| | 15023A01310138 | 74,65 | 74,65 | 100,00% |
| | 15023A01310139 | 59,36 | 59,36 | 100,00% |
| | 15023AD1310141 | 49,13 | 49,13 | 100,00% |
| | 15023AD14000001 | 5.262,97 | 1.151,01 | 42,59% |
| | 15023AD14000002 | 2.205,34 | 1.393,17 | 90,28% |
| | 15023A014000006 | 3.025,54 | 3.017,75 | 97,80% |
| | 15023A014000007 | 1.519,51 | 1.437,25 | 95,09% |
| | 15023AD14000010 | 9.610,40 | 3.362,52 | 41,23% |
| | 15023A014000011 | 3.551,58 | 3.437,55 | 98,49% |
| | 15023A014000012 | 3.364,05 | 1.506,71 | 44,73% |
| | 15023A014000013 | 2.469,40 | 272,55 | 11,04% |
| | 15023AD14000014 | 5.420,72 | 3.271,89 | 50,36% |
| | 15023A014000016 | 5.206,23 | 159,40 | 3,06% |
| | 15023A014000019 | 965,62 | 923,63 | 95,88% |
| | 15023A014000049 | 4.024,57 | 37,89 | 0,34% |
| | 15023AD14000050 | 988,56 | 534,95 | 54,23% |
| | 15023A014000051 | 1.100,67 | 1.013,85 | 92,11% |
| | 15023A014000052 | 536,87 | 499,62 | 93,06% |
| | 15023A014000053 | 328,61 | 304,43 | 92,56% |
| | 15023A014000054 | 2.091,91 | 2.074,43 | 99,16% |
| | 15023A014000057 | 51,07 | 45,43 | 9,05% |
| | 15023AD14000058 | 478,36 | 186,21 | 39,35% |
| | 15023A014000059 | 1.024,07 | 457,36 | 44,56% |
| | 15023A014000060 | 112,10 | 45,65 | 40,30% |

| Plano N° 0092A-0803 | Referencia Catastral | Superficie (m²) | Superficie Afectada (m²) | Porcentaje Afectada (%) |
|---------------------|----------------------|-----------------|--------------------------|-------------------------|
| | 15023A01400081 | 89,36 | 45,36 | 52,00% |
| | 15023A01400087 | 5746,86 | 584,13 | 11,90% |
| | 15023A01400088 | 3347,95 | 279,22 | 8,34% |
| | 15023A01400095 | 543,72 | 201,52 | 31,21% |
| | 15023AD1400096 | 564,21 | 352,32 | 50,31% |
| | 15023A01400132 | 583,00 | 245,63 | 35,57% |
| | 15023A01400133 | 582,46 | 580,02 | 99,58% |
| | 15023A01400174 | 412,04 | 372,71 | 90,31% |
| | 15023A01400175 | 333,43 | 333,43 | 100,00% |
| | 15023A01400176 | 515,27 | 515,27 | 100,00% |
| | 15023A01400177 | 84,73 | 54,03 | 53,76% |
| | 15023AD1400178 | 560,09 | 270,62 | 42,95% |
| | 15023AD1400303 | 440,84 | 5,61 | 1,27% |
| | 15023AD1400304 | 484,50 | 26,91 | 5,55% |
| | 15023A01400305 | 526,32 | 31,12 | 9,71% |
| | 15023A01400306 | 455,95 | 53,61 | 15,95% |
| | 15023AD1400307 | 337,14 | 95,56 | 24,03% |
| | 15023A01400308 | 232,94 | 138,67 | 55,52% |
| | 15023A01400309 | 167,29 | 37,29 | 22,25% |
| | 15023A01400310 | 143,98 | 76,15 | 52,95% |
| | 15023A01400311 | 160,37 | 140,51 | 77,52% |
| | 15023A01400312 | 111,40 | 108,73 | 97,60% |
| | 15023A01400313 | 111,22 | 111,22 | 100,00% |
| | 15023A01400314 | 113,11 | 113,11 | 100,00% |
| | 15023A01400315 | 438,83 | 438,83 | 100,00% |
| | 15023A01400316 | 764,50 | 764,42 | 99,99% |
| | 15023A01400317 | 943,08 | 943,08 | 100,00% |
| | 15023AD1400318 | 930,89 | 521,49 | 56,76% |
| | 15023A01400319 | 381,00 | 303,71 | 71,13% |
| | 15023AD1400320 | 223,20 | 223,20 | 100,00% |
| | 15023A01400321 | 220,95 | 220,95 | 100,00% |
| | 15023A01400322 | 526,33 | 526,33 | 100,00% |
| | 15023A01400323 | 517,05 | 517,05 | 100,00% |
| | 15023A01400341 | 584,17 | 578,27 | 99,14% |
| | 15023AD1400342 | 1478,00 | 1299,67 | 87,92% |
| | 15023AD1400343 | 961,33 | 827,71 | 87,14% |
| | 15023AD1400344 | 338,83 | 197,78 | 58,37% |
| | 15023A01400345 | 172,25 | 172,25 | 100,00% |
| | 15023A01400346 | 371,75 | 371,75 | 100,00% |
| | 15023AD1400347 | 362,90 | 184,20 | 50,75% |
| | 15023A01400348 | 258,20 | 115,34 | 44,66% |
| | 15023A01400350 | 961,14 | 940,74 | 97,81% |
| | 15023A01400371 | 998,38 | 80,71 | 8,08% |
| | 15023AD1400372 | 306,97 | 57,37 | 21,95% |
| | 15023AD1400374 | 530,30 | 283,50 | 53,68% |
| | 15023A01400375 | 1060,93 | 495,36 | 43,63% |
| | 15023AD1400382 | 505,07 | 476,20 | 94,22% |
| | 15023AD1400383 | 438,35 | 418,98 | 91,41% |
| | 15023A01400384 | 170,82 | 86,17 | 50,41% |
| | 15023AD1400385 | 753,65 | 763,13 | 99,06% |
| | 15023A01400386 | 216,58 | 210,74 | 97,26% |
| | 15023AD1400387 | 193,81 | 186,13 | 93,52% |
| | 15023A01400388 | 530,01 | 486,50 | 77,28% |

| Plano N° 0092A-0803 | Referencia Catastral | Superficie (m²) | Superficie Afectada (m²) | Porcentaje Afectada (%) |
|---------------------|----------------------|-----------------|--------------------------|-------------------------|
| | 15023A01400389 | 332,42 | 136,26 | 54,71% |
| | 15023A01400390 | 502,92 | 288,73 | 47,83% |
| | 15023A01400391 | 561,76 | 245,85 | 37,15% |
| | 15023A01400392 | 579,22 | 15,52 | 2,67% |
| | 15023A01400393 | 235,72 | 235,72 | 100,00% |
| | 15023A01400394 | 275,94 | 270,40 | 97,99% |
| | 15023AD1400395 | 99,60 | 99,60 | 100,00% |
| | 15023AD1400396 | 136,65 | 136,65 | 100,00% |
| | 15023A01400397 | 1.503,75 | 1.336,51 | 89,66% |
| | 15023A01400398 | 263,60 | 263,60 | 100,00% |
| | 15023A01400399 | 214,46 | 214,46 | 100,00% |
| | 15023A01400400 | 145,41 | 55,78 | 41,11% |
| | 15023AD1400402 | 251,57 | 157,52 | 57,79% |
| | 15023AD1400403 | 471,97 | 403,55 | 85,51% |
| | 15023A01400404 | 720,56 | 576,56 | 80,02% |
| | 15023A01400405 | 239,19 | 243,12 | 83,55% |
| | 15023A01400406 | 562,77 | 565,20 | 85,43% |
| | 15023AD1400407 | 534,64 | 508,68 | 85,54% |
| | 15023A01400408 | 724,55 | 540,48 | 74,56% |
| | 15023A01400409 | 484,61 | 154,54 | 40,17% |
| | 15023A01400480 | 225,27 | 163,06 | 71,13% |
| | 15023AD1400481 | 165,84 | 119,87 | 71,67% |
| | 15023A01400482 | 176,01 | 134,55 | 76,44% |
| | 15023A01400483 | 217,29 | 163,62 | 75,32% |
| | 15023A01400484 | 165,40 | 143,38 | 77,34% |
| | 15023AD1400485 | 208,96 | 180,35 | 85,64% |
| | 15023A01400486 | 262,77 | 275,15 | 97,30% |
| | 15023A01400487 | 585,41 | 585,41 | 100,00% |
| | 15023A01400488 | 432,72 | 432,72 | 100,00% |
| | 15023A01400489 | 144,33 | 144,33 | 100,00% |
| | 15023A01400490 | 100,50 | 100,50 | 100,00% |
| | 15023A01400491 | 450,00 | 450,00 | 100,00% |
| | 15023A01400492 | 417,66 | 410,54 | 98,25% |
| | 15023A01400493 | 365,23 | 279,82 | 76,41% |
| | 15023A01400494 | 436,84 | 185,35 | 42,24% |
| | 15023A01400495 | 1.237,21 | 265,63 | 25,33% |
| | 15023AD1400496 | 511,25 | 105,13 | 20,56% |
| | 15023A01400497 | 267,51 | 45,01 | 15,66% |
| | 15023A01400498 | 315,15 | 37,35 | 11,35% |
| | 15023AD1400499 | 565,71 | 43,86 | 5,58% |
| | 15023A01400504 | 33,25 | 18,87 | 56,58% |
| | 15023A01400505 | 54,67 | 3,37 | 8,30% |
| | 15023AD1400508 | 377,46 | 281,36 | 74,54% |
| | 15023A01400509 | 1.015,53 | 165,69 | 16,21% |
| | 15023A01400532 | 4.734,86 | 12,43 | 0,26% |
| | 15023A01400534 | 243,24 | 59,65 | 24,52% |
| | 15023A01400535 | 283,37 | 136,84 | 48,23% |
| | 15023AD1400536 | 114,77 | 56,67 | 58,03% |
| | 15023A01400537 | 269,15 | 167,63 | 52,28% |
| | 15023AD1400538 | 539,61 | 517,29 | 85,42% |
| | 15023AD1400539 | 245,63 | 140,32 | 57,13% |
| | 15023A01400540 | 563,27 | 560,72 | 99,55% |
| | 15023A01400541 | 169,38 | 169,38 | 100,00% |

| Plano N° 0092A-0803 | Referencia Catastral | Superficie (m²) | Superficie Afectada (m²) | Porcentaje Afectada (%) |
|---------------------|----------------------|-----------------|--------------------------|-------------------------|
| | 15023A01400542 | 158,39 | 158,39 | 100,00% |
| | 15023A01400550 | 221,31 | 221,31 | 100,00% |
| | 15023A01400551 | 418,85 | 418,85 | 99,98% |
| | 15023A01400552 | 93,90 | 93,90 | 100,00% |
| | 15023A01400553 | 102,15 | 102,15 | 100,00% |
| | 15023A01400554 | 423,50 | 336,35 | 82,74% |
| | 15023A01400666 | 301,96 | 237,15 | 78,54% |
| | 15023A01400667 | 332,27 | 331,55 | 99,80% |
| | 15023A01400668 | 512,70 | 512,70 | 100,00% |
| | 15023A01400669 | 554,63 | 551,50 | 99,43% |
| | 15023A01400670 | 1.679,10 | 1.648,34 | 98,17% |
| | 15023A01400671 | 169,55 | 76,58 | 45,17% |
| | 15023A01400672 | 55,74 | 33,25 | 59,66% |
| | 15023A01400673 | 32,24 | 40,33 | 49,17% |
| | 15023A01400674 | 54,89 | 41,12 | 55,27% |
| | 15023A01400675 | 217,14 | 161,77 | 74,50% |
| | 15023A01400676 | 127,77 | 103,12 | 80,71% |
| | 15023A01400677 | 138,62 | 132,37 | 95,45% |
| | 15023A01400678 | 185,69 | 185,69 | 100,00% |
| | 15023A01400679 | 332,80 | 332,80 | 100,00% |
| | 15023A01400680 | 246,37 | 246,37 | 100,00% |
| | 15023A01400681 | 300,62 | 300,62 | 100,00% |
| | 15023A01400682 | 1.180,45 | 838,06 | 71,00% |
| | 15023A01400700 | 1.350,86 | 236,00 | 17,47% |
| | 15023A01400704 | 228,53 | 220,78 | 96,64% |
| | 15023A01400705 | 245,41 | 245,41 | 100,00% |
| | 15023A01400706 | 549,08 | 579,01 | 89,24% |
| | 15023A01400707 | 181,60 | 181,60 | 100,00% |
| | 15023A01400708 | 256,58 | 256,58 | 100,00% |
| | 15023A01400709 | 236,31 | 236,31 | 100,00% |
| | 15023A01400710 | 147,65 | 147,65 | 100,00% |
| | 15023A01400711 | 175,15 | 175,15 | 100,00% |
| | 15023A01400712 | 242,30 | 242,30 | 100,00% |
| | 15023A01400713 | 112,31 | 112,31 | 100,00% |
| | 15023A01400714 | 152,69 | 49,22 | 32,08% |
| | 15023A01400716 | 246,95 | 56,54 | 22,89% |
| | 15023A01400719 | 231,50 | 231,50 | 100,00% |
| | 15023A01400720 | 260,05 | 258,43 | 99,38% |
| | 15023A01400721 | 117,58 | 107,41 | 91,47% |
| | 15023A01400722 | 734,16 | 550,33 | 89,80% |
| | 15023A01400723 | 278,69 | 278,69 | 100,00% |
| | 15023A01400724 | 223,36 | 223,36 | 100,00% |
| | 15023A01400725 | 228,82 | 217,56 | 95,08% |
| | 15023A01400726 | 432,07 | 414,29 | 89,68% |
| | 15023A01401018 | 3.074,12 | 172,42 | 5,61% |
| | 15023A01401019 | 1.425,10 | 819,01 | 57,47% |
| | 15023A01401020 | 188,73 | 7,15 | 3,83% |
| | 15023A01401021 | 225,15 | 28,98 | 12,90% |
| | 15023A01401022 | 219,55 | 37,75 | 17,22% |
| | 15023A01401023 | 287,50 | 78,81 | 27,41% |
| | 15023A01401024 | 254,59 | 82,99 | 32,60% |
| | 15023A01401025 | 240,37 | 107,59 | 44,82% |
| | 15023A01401026 | 194,44 | 110,19 | 56,68% |

| Plano N° 0092A-0803 | Referencia Catastral | Superficie (m²) | Superficie Afectada (m²) | Porcentaje Afectada (%) |
|---------------------|----------------------|-----------------|--------------------------|-------------------------|
| | 15023A01401027 | 180,61 | 178,41 | 98,78% |
| | 15023A01401028 | 205,05 | 205,05 | 100,00% |
| | 15023A01401029 | 194,71 | 194,71 | 100,00% |
| | 15023A01401030 | 334,48 | 334,48 | 100,00% |
| | 15023A01401031 | 33,33 | 33,33 | 100,00% |
| | 15023A01401032 | 252,34 | 252,34 | 100,00% |
| | 15023A01401033 | 53,94 | 53,94 | 100,00% |
| | 15023A01401034 | 54,22 | 54,22 | 100,00% |
| | 15023A01401035 | 76,24 | 76,24 | 100,00% |
| | 15023A01401036 | 141,10 | 141,10 | 100,00% |
| | 15023A01401037 | 1.024,19 | 1.022,57 | 99,84% |
| | 15023A01401038 | 204,27 | 204,27 | 100,00% |
| | 15023A01401039 | 77,19 | 77,19 | 100,00% |
| | 15023A01401040 | 35,52 | 35,52 | 100,00% |
| | 15023A01401041 | 74,12 | 74,12 | 100,00% |
| | 15023A01401042 | 121,91 | 121,91 | 100,00% |
| | 15023A01401043 | 598,53 | 337,20 | 56,27% |
| | 15023A01401044 | 314,74 | 277,59 | 88,23% |
| | 15023A01401046 | 119,27 | 32,29 | 26,99% |
| | 15023A01401047 | 232,86 | 167,12 | 71,83% |
| | 15023A01401048 | 374,30 | 224,29 | 59,71% |
| | 15023A01401049 | 424,66 | 344,25 | 81,08% |
| | 15023A01401050 | 364,51 | 357,23 | 97,84% |
| | 15023A01401051 | 416,37 | 416,37 | 100,00% |
| | 15023A01401052 | 363,46 | 363,46 | 100,00% |
| | 15023A01401064 | 118,20 | 118,20 | 100,00% |
| | 15023A01401065 | 33,59 | 33,59 | 100,00% |
| | 15023A01401066 | 70,27 | 70,27 | 100,00% |
| | 15023A01401068 | 975,62 | 746,43 | 76,52% |
| | 15023A01401069 | 528,76 | 345,86 | 65,44% |
| | 15023A01401072 | 325,36 | 205,67 | 63,23% |
| | 15023A01401073 | 419,51 | 204,26 | 48,69% |
| | 15023A01401074 | 506,94 | 350,57 | 69,23% |
| | 15023A01401075 | 257,52 | 95,96 | 37,24% |
| | 15023A01401076 | 1.126,62 | 599,55 | 52,67% |
| | 15023A01401077 | 272,32 | 115,01 | 42,24% |
| | 15023A01401078 | 469,79 | 332,22 | 70,63% |
| | 15023A01401079 | 724,16 | 547,95 | 75,65% |
| | 15023A01401080 | 322,79 | 248,22 | 76,84% |
| | 15023A01401081 | 331,28 | 254,72 | 76,83% |
| | 15023A01401085 | 848,22 | 702,66 | 82,84% |
| | 15023A01401086 | 1.507,75 | 1.453,00 | 96,43% |
| | 15023A01401087 | 534,21 | 534,62 | 100,04% |
| | 15023A01401213 | 500,58 | 500,58 | 100,00% |
| | 15023A01401214 | 72,23 | 50,46 | 69,71% |
| | 15023A01401215 | 818,58 | 589,98 | 72,09% |
| | 15023A01401216 | 364,73 | 258,16 | 70,78% |
| | 15023A01401217 | 368,75 | 254,28 | 68,93% |
| | 15023A01401218 | 1.325,66 | 1.147,52 | 86,56% |
| | 15023A01401219 | 210,34 | 105,23 | 49,89% |
| | 15023A01401220 | 1.350,91 | 368,45 | 27,27% |
| | 15023A01401221 | 248,39 | 131,02 | 52,73% |
| | 15023A01401222 | 354,67 | 206,07 | 58,10% |

| Plano N° 0092A-0803 | Referencia Catastral | Superficie (m²) | Superficie Afectada (m²) | Porcentaje Afectada (%) |
|---------------------|----------------------|-----------------|--------------------------|-------------------------|
| | 15023A01401223 | 310,52 | 162,69 | 52,76% |
| | 15023A01401224 | 426,81 | 259,44 | 60,81% |
| | 15023A01401225 | 388,17 | 233,40 | 60,13% |
| | 15023A01401226 | 764,79 | 588,16 | 76,99% |
| | 15023A01401227 | 261,27 | 261,27 | 100,00% |
| | 15023A01401228 | 323,77 | 323,77 | 100,00% |
| | 15023A01401229 | 282,53 | 129,51 | 45,87% |
| | 15023A01401230 | 301,84 | 301,84 | 100,00% |
| | 15023A01401231 | 321,10 | 321,10 | 100,00% |
| | 15023A01401232 | 368,81 | 242,66 | 65,82% |
| | 15023A01401241 | 332,35 | 100,50 | 30,24% |
| | 15023A01401243 | 446,60 | 106,27 | 23,80% |
| | 15023A01401247 | 2.565,02 | 2.376,34 | 92,64% |
| | 15023A01401248 | 81,36 | 81,36 | 100,00% |
| | 15023A01401254 | 301,65 | 301,65 | 100,00% |
| | 15023A01401256 | 40.143,32 | 5.431,79 | 13,53% |
| | 15023A01401257 | 129,66 | 129,66 | 100,00% |
| | 15023A01401258 | 718,00 | 718,00 | 100,00% |
| | 15023A01401261 | 236,23 | 222,36 | 94,13% |
| | 15023A01401262 | 119,54 | 119,54 | 100,00% |
| | 15023A01500042 | 423,27 | 21,06 | 4,99% |
| | 15023A01500046 | 3.751,75 | 759,21 | 20,24% |
| | 15023A01500048 | 2.093,80 | 421,34 | 20,12% |
| | 15023A01500049 | 1.372,72 | 165,45 | 12,05% |
| | 15023A01500050 | 566,53 | 136,58 | 24,11% |
| | 15023A01500051 | 2.170,91 | 140,72 | 6,48% |
| | 15023A01500137 | 9.195,51 | 920,27 | 10,01% |
| | 15023A01500138 | 5.620,51 | 1.625,23 | 28,93% |
| | 15023A01500139 | 5.780,57 | 1.075,15 | 18,59% |
| | 15023A01500140 | 3.340,20 | 44,62 | 1,33% |
| | 15023A01500142 | 5.347,41 | 3.563,43 | 66,67% |
| | 15023A01500143 | 3.006,66 | 1.593,14 | 52,99% |
| | 15023A01500144 | 333,45 | 368,16 | 110,41% |
| | 15023A01500147 | 355,26 | 355,26 | 100,00% |
| | 15023A01500148 | 442,72 | 413,86 | 93,48% |
| | 15023A01500154 | 1.501,04 | 1.410,10 | 93,94% |
| | 15023A01500155 | 401,44 | 401,44 | 100,00% |
| | 15023A01500159 | 395,54 | 357,86 | 90,48% |
| | 15023A01500160 | 504,61 | 504,61 | 100,00% |
| | 15023A01500161 | 15.439,44 | 1.326,03 | 8,59% |
| | 15023A01500162 | 15.018,82 | 4.255,50 | 28,33% |
| | 15023A01500164 | 805,12 | 763,06 | 94,78% |
| | 15023A01500165 | 500,57 | 500,57 | 100,00% |
| | 15023A01500166 | 1.044,67 | 597,42 | 57,28% |
| | 15023A01500167 | 1.107,13 | 322,65 | 29,14% |
| | 15023A01500168 | 316,72 | 49,29 | 15,56% |
| | 15023A01500172 | 275,92 | 275,92 | 100,00% |
| | 15023A01500173 | 568,81 | 550,81 | 96,84% |
| | 15023A01500177 | 317,29 | 317,29 | 100,00% |
| | 15023A01500178 | 2.035,17 | 1.996,47 | 98,10% |
| | 15023A01500180 | 546,54 | 370,81 | 67,86% |
| | 15023A01500181 | 9.596,54 | 2.567,45 | 26,75% |
| | 15023A01500183 | 1.020,69 | 1.020,69 | 100,00% |

| Plano N° 0092A-0803 | Referencia Catastral | Superficie (m²) | Superficie Afectada (m²) | Porcentaje Afectada (%) |
|---------------------|----------------------|-----------------|--------------------------|-------------------------|
| | 15023A01500184 | 511,92 | 511,92 | 100,00% |
| | 15023A01500185 | 526,96 | 320,21 | 60,97% |
| | 15023A01500186 | 1.329,70 | 119,40 | 9,01% |
| | 15023A01500187 | 349,72 | 326,81 | 93,45% |
| | 15023A01500188 | 1.072,95 | 350,22 | 32,64% |
| | 15023A01500189 | 2.623,38 | 521,31 | 19,87% |
| | 15023A01500190 | 1.129,67 | 274,51 | 24,30% |
| | 15023A01500191 | 17.193,84 | 4.319,06 | 25,12% |
| | 15023A01500192 | 1.406,21 | 347,50 | 24,68% |
| | 15023A01500193 | 2.122,49 | 732,17 | 34,50% |
| | 15023A01500194 | 2.330,55 | 390,61 | 16,76% |
| | 15023A01500195 | 2.001,27 | 735,60 | 36,75% |
| | 15023A01500196 | 3.226,72 | 919,46 | 28,50% |
| | 15023A01500197 | 2.573,97 | 932,65 | 36,24% |
| | 15023A01500198 | 2.035,43 | 705,54 | 34,67% |
| | 15023A01500199 | 3.505,48 | 949,33 | 27,08% |
| | 15023A01500200 | 4.233,78 | 320,61 | 7,57% |
| | 15023A01500201 | 5.524,82 | 1.367,51 | 24,75% |
| | 15023A01500202 | 732,80 | 732,80 | 100,00% |
| | 15023A01500240 | 12.772,01 | 1.654,19 | 12,95% |
| | 15023A01500241 | 5.575,35 | 1.413,85 | 25,36% |
| | 15023A01500242 | 5.025,11 | 5.302,11 | 105,49% |
| | 15023A01500244 | 3.939,00 | 4.013,01 | 101,88% |
| | 15023A01500245 | 5.423,57 | 2.327,35 | 42,91% |
| | 15023A01500246 | 5.715,00 | 4.428,53 | 77,50% |
| | 15023A01500247 | 2.090,78 | 1.007,55 | 48,19% |
| | 15023A01500248 | 2.562,65 | 312,04 | 12,18% |
| | 15023A01500252 | 5.996,34 | 1.626,07 | 27,12% |
| | 15023A01500253 | 1.451,00 | 1.328,82 | 91,58% |
| | 15023A01500254 | 4.118,57 | 1.315,95 | 31,95% |
| | 15023A01500255 | 3.325,52 | 966,55 | 29,06% |
| | 15023A01500256 | 3.206,50 | 1.621,47 | 50,57% |
| | 15023A01500257 | 2.572,21 | 307,47 | 11,95% |
| | 15023A01500270 | 1.847,19 | 1.847,19 | 100,00% |
| | 15023A01500279 | 430,53 | 261,80 | 60,81% |
| | 15023A01500283 | 738,36 | 474,08 | 64,22% |
| | 15023A01500284 | 1.188,36 | 1.143,24 | 96,13% |
| | 15023A01500285 | 915,42 | 915,42 | 100,00% |
| | 15023A01500286 | 472,67 | 472,67 | 100,00% |
| | 15023A01500287 | 474,46 | 474,46 | 100,00% |
| | 15023A01500288 | 101,14 | 101,14 | 100,00% |
| | 15023A01500289 | 123,85 | 123,85 | 100,00% |
| | 15023A01500290 | 314,66 | 314,66 | 100,00% |
| | 15023A01500291 | 37,56 | 37,56 | 100,00% |
| | 15023A01500292 | 1.038,69 | 1.038,69 | 100,00% |
| | 15023A01500293 | 1.455,97 | 1.286,36 | 88,35% |
| | 15023A01500294 | 502,21 | 502,21 | 100,00% |
| | 15023A01500295 | 161,65 | 161,65 | 100,00% |
| | 15023A01500296 | 77,95 | 77,95 | 100,00% |
| | 15023A01500297 | 725,59 | 700,15 | 96,48% |
| | 15023A01500298 | 989,51 | 563,01 | 56,91% |
| | 15023A01500299 | 595,35 | 257,75 | 43,30% |
| | 15023A01500302 | 420,72 | 114,62 | 27,24% |

| Plano N° 0092A-0803 | Referencia Catastral | Superficie (m²) | Superficie Afectada (m²) | Porcentaje Afectada (%) |
|---------------------|----------------------|-----------------|--------------------------|-------------------------|
| | 15023A01500303 | 251,25 | 76,60 | 30,49% |
| | 15023A01500304 | 275,45 | 118,06 | 42,86% |
| | 15023A01500305 | 258,02 | 110,73 | 42,92% |
| | 15023A01500306 | 296,45 | 118,65 | 40,03% |
| | 15023A01500307 | 309,19 | 108,71 | 35,16% |
| | 15023A01500308 | 237,46 | 94,05 | 39,61% |
| | 15023A01500310 | 124,93 | 59,26 | 47,43% |
| | 15023A01500311 | 222,63 | 45,53 | 20,45% |
| | 15023A01500312 | 257,56 | 33,13 | 12,86% |
| | 15023A01500313 | 261,42 | 18,60 | 7,11% |
| | 15023A01500314 | 262,10 | 20,59 | 7,85% |
| | 15023A01500315 | 740,15 | 152,75 | 20,63% |
| | 15023A01500316 | 1.044,52 | 373,37 | 35,75% |
| | 15023A01500317 | 275,84 | 108,36 | 39,28% |
| | 15023A01500318 | 459,66 | 164,34 | 35,75% |
| | 15023A01500319 | 960,37 | 505,37 | 52,62% |
| | 15023A01500320 | 433,56 | 260,65 | 60,12% |
| | 15023A01500321 | 500,91 | 301,52 | 60,19% |
| | 15023A01500322 | 436,96 | 210,15 | 48,11% |
| | 15023A01500323 | 450,00 | 191,56 | 42,57% |
| | 15023A01500324 | 476,35 | 185,49 | 38,92% |
| | 15023A01500325 | 326,26 | 96,45 | 29,56% |
| | 15023A01500326 | 559,60 | 152,74 | 27,29% |
| | 15023A01500327 | 539,57 | 260,70 | 48,33% |
| | 15023A01500328 | 1.539,29 | 1.675,55 | 108,80% |
| | 15023A01500329 | 558,46 | 558,46 | 100,00% |
| | 15023A01500330 | 541,02 | 301,30 | 55,71% |
| | 15023A01500331 | 501,19 | 245,60 | 49,00% |
| | 15023A01500332 | 778,91 | 267,30 | 34,32% |
| | 15023A01500333 | 735,86 | 142,80 | 19,40% |
| | 15023A01500334 | 565,24 | 264,21 | 46,74% |
| | 15023A01500335 | 7.125,34 | 4.576,02 | 64,22% |
| | 15023A01500336 | 367,60 | 367,60 | 100,00% |
| | 15023A01500337 | 984,62 | 984,62 | 100,00% |
| | 15023A01500338 | 2.783,75 | 1.682,86 | 60,47% |
| | 15023A01500339 | 1.393,14 | 405,47 | 29,10% |
| | 15023A01500340 | 362,04 | 53,15 | 14,68% |
| | 15023A01500342 | 425,25 | 52,30 | 12,30% |
| | 15023A01500343 | 1.554,24 | 208,70 | 13,43% |
| | 15023A01500344 | 1.153,65 | 331,35 | 28,63% |
| | 15023A01500347 | 933,39 | 756,90 | 81,09% |
| | 15023A01500348 | 3.219,73 | 548,27 | 17,03% |
| | 15023A01500353 | 584,03 | 584,03 | 100,00% |
| | 15023A01500357 | 437,71 | 437,71 | 100,00% |
| | 15023A01600087 | 841,07 | 495,80 | 58,94% |
| | 15023A01600089 | 2.137,00 | 1.223,96 | 57,32% |
| | 15023A01600091 | 1.765,81 | 1.252,14 | 70,97% |
| | 15023A01600092 | 502,43 | 217,77 | 43,34% |
| | 15023A01600093 | 332,30 | 346,33 | 104,22% |
| | 15023A01600094 | 4.794,14 | 4.316,95 | 90,07% |
| | 15023A01600095 | 565,86 | 565,95 | 100,01% |
| | 15023A01600096 | 337,42 | 337,42 | 100,00% |
| | 15023A01600097 | 279,21 | 279,21 | 100,00% |

| Plano N° 0092A-0803 | Referencia Catastral | Superficie (m²) | Superficie Afectada (m²) | Porcentaje Afectada (%) |
|---------------------|----------------------|-----------------|--------------------------|-------------------------|
| | 15023A01600098 | 246,80 | 230,36 | 93,38% |
| | 15023A01600099 | 210,80 | 204,13 | 96,84% |
| | 15023A01600100 | 366,89 | 366,89 | 100,00% |
| | 15023A01600251 | 1.541,42 | 1.505,85 | 97,69% |
| | 15023A01600252 | 1.481,52 | 1.481,52 | 100,00% |
| | 15023A01600253 | 3.530,57 | 3.787,03 | 107,26% |
| | 15023A01600254 | 19.824,07 | 8.939,18 | 45,09% |
| | 15023A01600255 | 19.087,84 | 5.742,47 | 30,08% |
| | 15023A01600256 | 5.839,00 | 1.260,14 | 21,59% |
| | 15023A01600257 | 7.115,65 | 2.045,34 | 28,74% |
| | 15023A01600258 | 43.663,52 | 9.175,20 | 21,01% |
| | 15023A01600264 | 3.745,37 | 2.032,39 | 54,29% |
| | 15023A01600265 | 3.115,32 | 1.625,25 | 52,19% |
| | 15023A01600266 | 4.760,22 | 3.435,19 | 72,16% |
| | 15023A01600269 | 1.015,26 | 763,95 | 75,23% |
| | 15023A01600270 | 354,26 | 354,26 | 100,00% |
| | 15023A01600272 | 353,95 | 313,43 | 88,55% |
| | 15023A01600273 | 333,36 | 305,14 | 91,54% |
| | 15023A01600274 | 421,59 | 400,15 | 94,91% |
| | 15023A01600275 | 354,15 | 354,15 | 100,00% |
| | 15023A01600276 | 339,77 | 339,77 | 100,00% |
| | 15023A01600277 | 285,26 | 277,54 | 97,28% |
| | 15023A01600278 | 320,45 | 320,45 | 100,00% |
| | 15023A01600279 | 187,99 | 187,99 | 100,00% |
| | 15023A01600280 | 1.153,23 | 992,07 | 85,99% |
| | 15023A01600281 | 735,41 | 735,41 | 100,00% |
| | 15023A01600282 | 321,00 | 321,00 | 100,00% |
| | 15023A01600283 | 758,41 | 758,41 | 100,00% |
| | 15023A01600284 | 505,36 | 505,36 | 100,00% |
| | 15023A01600285 | 251,27 | 251,26 | 100,00% |
| | 15023A01600286 | 175,39 | 175,39 | 100,00% |
| | 15023A01600287 | 1.602,04 | 1.602,03 | 100,00% |
| | 15023A01600288 | 812,72 | 763,21 | 93,91% |
| | 15023A01600293 | 1.565,54 | 1.560,42 | 99,68% |
| | 15023A01600295 | 357,43 | 357,43 | 100,00% |
| | 15023A01600296 | 3.745,33 | 1.574,13 | 42,03% |
| | 15023A01600297 | 1.183,66 | 263,11 | 22,23% |
| | 15023A01600298 | 768,25 | 157,38 | 20,48% |
| | 15023A01600299 | 920,73 | 24,00 | 2,61% |
| | 15023A01600302 | 1.652,38 | 217,03 | 13,13% |
| | 15023A01600307 | 5.154,51 | 201,60 | 3,91% |
| | 15023A01600308 | 503,10 | 503,10 | 100,00% |
| | 15023A01600309 | 5.212,94 | 2.533,33 | 48,79% |
| | 15023A01600350 | 546,44 | 83,23 | 15,23% |
| | 15023A01600351 | 10.160,73 | 1.199,71 | 11,81% |
| | 15023A01600352 | 708,00 | 703,00 | 99,29% |
| | 15023A01600355 | 338,87 | 355,74 | 105,00% |
| | 15023A01600356 | 485,00 | 433,51 | 89,32% |
| | 15023A01600360 | 3.091,89 | 1.665,63 | 53,87% |
| | 15023A01600363 | 3.130,35 | 334,33 | 10,68% |
| | 15023A01600365 | 43.561,63 | 1.075,43 | 2,47% |
| | 15023A01600386 | 7.288,50 | 346,96 | 4,75% |
| | 15023A01600387 | 5.087,03 | 783,25 | 15,41% |

| Plano N° 0092A-0803 | Referencia Catastral | Superficie (m²) | Superficie Afectada (m²) | Porcentaje Afectada (%) |
|---------------------|----------------------|-----------------|--------------------------|-------------------------|
| | 15023A01600388 | 2,343.40 | 455.26 | 15.80% |
| | 15023A01600389 | 1,544.00 | 183.36 | 12.30% |
| | 15023A01600390 | 3,605.66 | 348.45 | 4.25% |
| | 15023A01600391 | 13,554.05 | 527.61 | 4.53% |
| | 15023A01600465 | 153,901.61 | 117.08 | 0.25% |
| | 15023A01600469 | 13,345.83 | 346.97 | 2.50% |
| | 15023A01600473 | 105.01 | 105.01 | 100.00% |
| | 15023A01600474 | 1,543.95 | 207.62 | 15.96% |
| | 15023A01600475 | 510.04 | 356.17 | 59.83% |
| | 15023A04600020 | 70.35 | 55.32 | 98.53% |
| | 15023A04600021 | 154.56 | 154.56 | 100.00% |
| | 15023A04600022 | 589.66 | 542.78 | 93.20% |
| | 15023A04600023 | 140.43 | 100.34 | 71.45% |
| | 15023A04600041 | 307.21 | 581.59 | 84.45% |
| | 15023A04600042 | 438.93 | 328.67 | 57.24% |
| | 15023A04600043 | 536.32 | 272.29 | 50.77% |
| | 15023A04600044 | 323.64 | 281.33 | 54.16% |
| | 15023A04600045 | 762.95 | 146.33 | 18.97% |
| | 15023A04600047 | 440.79 | 55.89 | 15.96% |
| | 15023A04600085 | 2,370.72 | 138.06 | 5.62% |
| | 15023A04600086 | 292.42 | 32.93 | 11.26% |
| | 15023A04600087 | 454.71 | 447.51 | 98.42% |
| | 15023A04600088 | 754.16 | 576.31 | 72.57% |
| | 15023A04600089 | 216.73 | 216.73 | 100.00% |
| | 15023A04600090 | 290.84 | 290.84 | 100.00% |
| | 15023A04600091 | 362.35 | 359.27 | 99.15% |
| | 15023A04600092 | 201.94 | 201.94 | 100.00% |
| | 15023A04600093 | 518.57 | 167.71 | 27.11% |
| | 15023A04600094 | 511.66 | 145.27 | 23.75% |
| | 15023A04600095 | 565.43 | 50.26 | 8.87% |
| | 15023A04600202 | 435.57 | 312.15 | 71.73% |
| | 2248101MH8524N | 11,527.85 | 9,309.11 | 162.12% |
| | 2248102MH8524N | 986.27 | 986.27 | 100.00% |
| | 2248107MH8524N | 58.59 | 7.25 | 10.56% |
| | 2248108MH8524N | 152.09 | 32.77 | 21.41% |
| | 2248109MH8524N | 53.46 | 16.39 | 27.55% |
| | 2248110MH8524N | 122.05 | 38.65 | 31.67% |
| | 2248111MH8524N | 179.56 | 56.25 | 36.92% |
| | 2248112MH8524N | 422.02 | 155.24 | 45.97% |
| | 2248113MH8524N | 1,654.02 | 1,669.08 | 99.21% |
| | 2248114MH8524N | 1,500.42 | 881.45 | 58.40% |
| | 2248115MH8524N | 5,393.33 | 5,559.39 | 87.03% |
| | 2249401MH8524N | 91,118.37 | 20,039.52 | 87.97% |
| | 2249407MH8524N | 1,259.34 | 560.09 | 44.45% |
| | 2249408MH8524N | 215.55 | 178.97 | 83.23% |
| | 2249409MH8524N | 232.51 | 119.69 | 51.48% |
| | 2249410MH8524N | 207.95 | 104.34 | 50.17% |
| | 2249415MH8524N | 1,154.73 | 836.01 | 59.37% |
| | 2249416MH8524N | 345.16 | 183.33 | 53.12% |
| | 2347401MH8524N | 857.11 | 384.84 | 44.30% |
| | 2349601MH8524N | 266.14 | 104.33 | 39.20% |
| | 2349602MH8524N | 201.80 | 51.2 | 3.25% |
| | 2349611MH8524N | 330.69 | 186.10 | 56.28% |

| Plano N° 0092A-0803 | Referencia Catastral | Superficie (m²) | Superficie Afectada (m²) | Porcentaje Afectada (%) |
|---------------------|----------------------|-----------------|--------------------------|-------------------------|
| | 2445901MH8524N | 1,140.51 | 1,052.44 | 92,34% |
| | 2445902MH8524N | 850.25 | 226.33 | 26,62% |
| | 2445907MH8524N | 513.74 | 353.49 | 68,82% |
| | 2445908MH8524N | 193.33 | 14.24 | 7,37% |
| | 2445909MH8524N | 219.16 | 51.30 | 23,37% |
| | 2445910MH8524N | 513.06 | 515.94 | 100,41% |
| | 2445911MH8524N | 206.04 | 158,34 | 76,85% |
| | 2445912MH8524N | 262.22 | 237,96 | 90,75% |
| | 2445913MH8524N | 255.22 | 255.22 | 100,00% |
| | 2445914MH8524N | 224.39 | 224.39 | 100,00% |
| | 2445915MH8524N | 442.33 | 236.62 | 53,51% |
| | 2445916MH8524N | 173.30 | 165,59 | 95,56% |
| | 2445917MH8524N | 154,90 | 152,22 | 98,26% |
| | 2445918MH8524N | 170,55 | 170,55 | 100,00% |
| | 2445919MH8524N | 458,84 | 449,93 | 98,07% |
| | 2445920MH8524N | 563,44 | 450,48 | 79,79% |
| | 2445921MH8524N | 580,25 | 416,42 | 71,76% |
| | 2445922MH8524N | 955,61 | 291,69 | 30,43% |
| | 2445923MH8524S | 423,05 | 171,13 | 40,43% |
| | 2447102MH8524N | 548,53 | 599,66 | 109,32% |
| | 2447103MH8524N | 74,56 | 4,46 | 5,98% |
| | 2447104MH8524N | 111,39 | 33,33 | 29,83% |
| | 2447105MH8524N | 129,67 | 52,31 | 40,34% |
| | 2447106MH8524N | 164,42 | 82,82 | 50,37% |
| | 2447107MH8524N | 172,23 | 74,60 | 43,32% |
| | 2447108MH8524N | 475,11 | 158,72 | 33,41% |
| | 2447109MH8524N | 145,82 | 145,82 | 100,00% |
| | 2447110MH8524N | 568,85 | 254,96 | 44,84% |
| | 2447111MH8524N | 256,27 | 143,90 | 56,15% |
| | 2447112MH8524N | 125,85 | 125,85 | 100,00% |
| | 2447113MH8524N | 1,335,73 | 888,87 | 66,63% |
| | 2447114MH8524N | 225,15 | 221,41 | 98,30% |
| | 2447115MH8524N | 211,33 | 211,33 | 100,00% |
| | 2447116MH8524N | 733,58 | 733,58 | 100,00% |
| | 2447117MH8524N | 362,58 | 362,58 | 100,00% |
| | 2447118MH8524N | 235,15 | 235,15 | 100,00% |
| | 2447119MH8524N | 587,74 | 54,53 | 9,28% |
| | 2447120MH8524N | 544,33 | 230,82 | 42,41% |
| | 2447121MH8524N | 785,22 | 785,19 | 100,00% |
| | 2447122MH8524N | 1,029,03 | 511,44 | 49,70% |
| | 2447123MH8524N | 365,01 | 165,86 | 45,44% |
| | 2447126MH8524N | 217,30 | 157,34 | 72,41% |
| | 2447127MH8524N | 226,39 | 161,15 | 71,19% |
| | 2447128MH8524N | 1,637,05 | 847,15 | 51,75% |
| | 2447129MH8524N | 343,36 | 343,36 | 100,00% |
| | 2447130MH8524N | 375,23 | 375,23 | 100,00% |
| | 2447131MH8524N | 381,34 | 316,89 | 83,10% |
| | 2447132MH8524N | 207,66 | 192,67 | 92,78% |
| | 2447133MH8524N | 319,42 | 319,42 | 100,00% |
| | 2447134MH8524N | 93,67 | 93,67 | 100,00% |
| | 2447135MH8524N | 126,71 | 126,71 | 100,00% |
| | 2447136MH8524N | 113,12 | 113,12 | 100,00% |
| | 2447137MH8524N | 158,15 | 158,15 | 100,00% |

| Plano N° 0092A-0803 | Referencia Catastral | Superficie (m²) | Superficie Afectada (m²) | Porcentaje Afectada (%) |
|---------------------|----------------------|-----------------|--------------------------|-------------------------|
| | 2447130MH8524N | 584,68 | 476,62 | 81,61% |
| | 2447140MH8524N | 103,17 | 102,12 | 98,93% |
| | 2447141MH8524N | 308,39 | 308,39 | 100,00% |
| | 2545808MH8524N | 947,84 | 55,71 | 5,88% |
| | 2548885MH8524N | 175,57 | 52,19 | 29,73% |
| | 2645904MH8524N | 1.085,65 | 235,62 | 21,71% |
| | 2645906MH8524N | 593,90 | 285,63 | 48,11% |
| | 2645907MH8524N | 561,38 | 278,93 | 49,69% |
| | 2645908MH8524N | 162,76 | 104,53 | 64,23% |
| | 2645909MH8524N | 247,66 | 140,91 | 56,90% |
| | 2645912MH8524N | 1.706,73 | 442,27 | 25,92% |
| | 2749905MH8524N | 2.213,07 | 913,46 | 41,28% |
| | 2749906MH8524N | 2.522,45 | 302,32 | 11,98% |
| | 2749910MH8524N | 1.057,22 | 59,75 | 5,66% |
| | 2749912MH8524N | 1.123,53 | 250,73 | 22,32% |
| | 2749913MH8524N | 414,93 | 50,37 | 12,14% |
| | 2749914MH8524N | 339,56 | 56,32 | 16,61% |
| | 2749915MH8524N | 537,59 | 122,56 | 22,80% |
| | 2749916MH8524N | 375,41 | 55,27 | 14,75% |
| | 2749917MH8524N | 3.363,04 | 333,39 | 9,91% |
| | 2850106MH8525S | 729,59 | 251,74 | 34,50% |
| | 2850107MH8525S | 563,86 | 143,36 | 25,43% |
| | 2850108MH8525S | 391,28 | 126,37 | 32,30% |
| | 2850112MH8525S | 325,03 | 245,61 | 75,57% |
| | 2850113MH8525S | 1.526,19 | 936,16 | 61,34% |
| | 2850114MH8525S | 3.352,34 | 822,39 | 24,53% |
| | 2850115MH8525S | 1.139,47 | 533,89 | 46,86% |
| | 2851017MH8525S | 558,42 | 207,65 | 37,19% |
| | 2851018MH8525S | 492,38 | 163,28 | 33,18% |
| | 2851062MH8525S | 153,90 | 32,52 | 21,19% |
| | 2852902MH8525S | 963,94 | 247,53 | 25,68% |
| | 2852903MH8525S | 584,21 | 5,19 | 0,89% |
| | 2852911MH8525S | 943,31 | 127,24 | 13,59% |
| | 2852912MH8525S | 315,49 | 161,34 | 51,14% |
| | 2852913MH8525S | 492,03 | 120,21 | 24,43% |
| | 2852914MH8525S | 476,85 | 121,04 | 25,39% |
| | 2852915MH8525S | 737,71 | 79,64 | 10,79% |
| | 2852916MH8525S | 506,63 | 53,36 | 10,53% |
| | 2852921MH8525S | 422,76 | 170,30 | 40,28% |
| | 2951901MH8525S | 563,23 | 563,23 | 100,00% |
| | 2953101MH8525S | 821,43 | 568,41 | 69,20% |
| | 2953102MH8525S | 358,10 | 73,81 | 20,61% |
| | 2953103MH8525S | 1.261,23 | 19,50 | 1,55% |
| | 2953105MH8525S | 5.151,79 | 3.451,75 | 66,99% |
| | 3060002MH8536S | 5.363,54 | 772,96 | 14,41% |
| | 3060003MH8536S | 2.371,33 | 514,87 | 21,71% |
| | 3060004MH8536S | 3.139,35 | 2.233,23 | 71,13% |
| | 3060005MH8536S | 5.816,73 | 2.315,61 | 39,82% |
| | 3060203MH8536S | 5.197,97 | 2.246,21 | 43,23% |
| | 3060403MH8536S | 1.613,93 | 509,81 | 31,59% |
| | 3061803MH8536S | 4.946,79 | 1.246,38 | 25,21% |
| | 3061804MH8536S | 1.311,36 | 1.069,48 | 81,56% |
| | 3061805MH8536S | 501,28 | 185,80 | 37,07% |

| Plano N° 0092A-0803 | Referencia Catastral | Superficie (m²) | Superficie Afectada (m²) | Porcentaje Afectada (%) |
|---------------------|----------------------|-----------------|--------------------------|-------------------------|
| | 4161411MH8546S | 159,10 | 48,74 | 30,63% |
| | 4161415MH8546S | 575,44 | 239,79 | 41,67% |
| | 4161602MH8546S | 275,76 | 99,36 | 36,21% |
| | 4161603MH8546S | 59,32 | 37,93 | 63,87% |
| | 4161604MH8546S | 1.064,30 | 200,52 | 18,84% |
| | 4161608MH8546S | 350,55 | 158,62 | 45,25% |
| | 4161609MH8546S | 915,04 | 163,34 | 17,84% |
| | 4161610MH8546S | 553,60 | 111,35 | 20,11% |
| | 4161611MH8546S | 552,75 | 100,35 | 18,15% |
| | 4161612MH8546S | 517,62 | 26,26 | 5,07% |
| | 4161623MH8546S | 146,55 | 40,07 | 27,34% |
| | 4161624MH8546S | 131,27 | 84,12 | 63,99% |
| | 4161625MH8546S | 435,27 | 350,62 | 80,54% |
| | 4161626MH8546S | 2.034,98 | 157,46 | 7,74% |
| | 4161627MH8546S | 1.521,38 | 495,22 | 32,55% |
| | 4161628MH8546S | 510,88 | 332,11 | 65,00% |
| | 4161629MH8546S | 536,61 | 421,63 | 78,58% |
| | 4161630MH8546S | 802,56 | 152,34 | 18,98% |
| | 4161631MH8546S | 893,66 | 269,21 | 30,12% |
| | 4161632MH8546S | 991,72 | 236,43 | 23,84% |
| | 4161633MH8546S | 922,27 | 235,77 | 25,56% |
| | 4161634MH8546S | 1.043,22 | 376,52 | 36,10% |
| | 4161635MH8546S | 1.022,65 | 373,60 | 36,52% |
| | 4161636MH8546S | 1.000,41 | 336,75 | 33,66% |
| | 4161637MH8546S | 962,67 | 262,66 | 27,28% |
| | 4161638MH8546S | 813,01 | 111,07 | 13,66% |
| | 4161901MH8546S | 75,18 | 75,18 | 100,00% |
| | 4161902MH8546S | 41,47 | 41,47 | 100,00% |
| | 4161903MH8546S | 29,55 | 29,55 | 100,00% |
| | 4161904MH8546S | 55,81 | 55,81 | 100,00% |
| | 4164907MH8546S | 1.235,29 | 435,26 | 35,28% |
| | 4164908MH8546S | 1.316,43 | 452,35 | 34,38% |
| | 4353101MH8545S | 550,00 | 243,39 | 44,25% |
| | 4355701MH8545N | 3.815,87 | 2.494,14 | 65,36% |
| | 4355702MH8545N | 2.517,05 | 2.517,05 | 100,00% |
| | 4357715MH8545N | 276,66 | 276,61 | 99,99% |
| | 4357736MH8545N | 374,53 | 16,88 | 4,51% |
| | 4357737MH8545N | 482,99 | 343,37 | 71,12% |
| | 4357738MH8545N | 144,14 | 144,13 | 99,99% |
| | 5851040MH8555S | 93.420,86 | 9.226,23 | 9,88% |

| Plano N° 0092A-0804 | Referencia Catastral | Superficie (m²) | Superficie Afectada (m²) | Porcentaje Afectada (%) |
|---------------------|----------------------|-----------------|--------------------------|-------------------------|
| | 15023A01500252 | 5.996,34 | 1.628,57 | 27,15% |
| | 15023A01500253 | 1.451,00 | 1.328,82 | 89,72% |
| | 15023A01500254 | 3.237,34 | 2.533,91 | 73,95% |
| | 15023A01500255 | 9.988,55 | 2.899,77 | 27,02% |
| | 15023A01500256 | 5.417,01 | 3.242,94 | 101,57% |
| | 15023A01500257 | 2.572,21 | 307,47 | 31,39% |
| | 15023A04600174 | 1.658,63 | 50,62 | 3,04% |
| | 15023A04600175 | 4.330,15 | 170,31 | 3,88% |
| | 15023A04600187 | 4.310,44 | 49,33 | 1,09% |

| Plano N° 0093A-0101 | Referencia Catastral | Superficie (m²) | Superficie Afectada (m²) | Porcentaje Afectada (%) |
|---------------------|----------------------|-----------------|--------------------------|-------------------------|
| | D00100200MH85H | 17,32 | 17,32 | 100,00% |
| | D02100500MH86B | 397,98 | 306,65 | 34,15% |
| | D02100700MH86B | 110,54 | 110,54 | 100,00% |
| | 15023A01900009 | 1.555,65 | 177,32 | 11,15% |
| | 15023A01900010 | 3.623,52 | 1.052,78 | 30,16% |
| | 15023AD1900011 | 2.314,37 | 764,12 | 33,02% |
| | 15023A01900012 | 1.553,29 | 912,00 | 45,55% |
| | 15023A01900013 | 3.049,74 | 325,05 | 54,17% |
| | 15023A01900014 | 4.862,06 | 1.491,52 | 91,90% |
| | 15023AD1900015 | 1.736,11 | 591,39 | 34,06% |
| | 15023AD1900016 | 1.267,83 | 942,14 | 74,30% |
| | 15023A01900016 | 14.845,61 | 3.275,36 | 22,07% |
| | 15023AD1900019 | 4.405,37 | 351,38 | 15,21% |
| | 15023A01900020 | 3.512,84 | 575,36 | 16,70% |
| | 15023A01900021 | 4.178,66 | 1.053,27 | 25,07% |
| | 15023A01900023 | 5.412,55 | 1.693,34 | 28,41% |
| | 15023A01900024 | 2.273,58 | 925,54 | 40,71% |
| | 15023AD1900026 | 15.795,25 | 2.875,34 | 18,30% |
| | 15023A01900028 | 1.222,71 | 1.218,16 | 99,63% |
| | 15023AD1900029 | 1.637,74 | 11,90 | 1,35% |
| | 15023A01900030 | 577,19 | 520,42 | 91,62% |
| | 15023A01900031 | 213,50 | 126,61 | 59,37% |
| | 15023A01900032 | 562,93 | 38,39 | 13,41% |
| | 15023A01900034 | 2.332,07 | 17,37 | 1,75% |
| | 15023A01900035 | 775,36 | 583,45 | 38,14% |
| | 15023AD1900036 | 2.122,25 | 934,16 | 44,00% |
| | 15023A01900037 | 1.433,45 | 1.353,38 | 94,41% |
| | 15023A01900038 | 2.170,66 | 1.350,97 | 52,24% |
| | 15023AD1900491 | 3.423,28 | 1.759,09 | 51,55% |
| | 15023AD1900494 | 571,79 | 117,14 | 17,44% |
| | 15023A01900495 | 356,56 | 160,59 | 50,67% |
| | 15023A01900496 | 362,33 | 255,12 | 70,70% |
| | 15023AD1900497 | 462,73 | 351,10 | 32,36% |
| | 15023A01900498 | 505,22 | 474,67 | 93,96% |
| | 15023A01900499 | 1.471,78 | 1.365,59 | 92,81% |
| | 15023A01900500 | 254,17 | 150,54 | 31,41% |
| | 15023AD1900501 | 433,01 | 263,65 | 55,51% |
| | 15023A01900578 | 207,18 | 155,37 | 74,35% |
| | 15023A02700070 | 23.096,06 | 1.105,52 | 3,51% |
| | 15023A02700075 | 15.719,31 | 1.043,43 | 5,64% |
| | 15023A02700108 | 21.662,17 | 1.542,61 | 7,12% |
| | 15023A02700118 | 24.555,56 | 1.228,33 | 4,95% |
| | 15023A02700122 | 5.314,08 | 505,16 | 3,55% |
| | 15023A02700126 | 10.771,91 | 1.422,55 | 13,21% |
| | 15023A02700242 | 9.003,29 | 471,42 | 5,23% |
| | 15023A02700243 | 2.137,93 | 1.263,68 | 55,33% |
| | 15023A02700254 | 482,96 | 482,96 | 100,00% |
| | 15023A02700255 | 553,75 | 553,75 | 100,00% |
| | 15023A02700256 | 506,40 | 502,06 | 99,25% |
| | 15023A02700257 | 1.638,49 | 1.507,34 | 89,27% |
| | 15023A02700258 | 543,12 | 457,16 | 83,25% |
| | 15023A02700259 | 1.181,85 | 719,51 | 50,94% |

| Plano N° 0093A-0101 | Referencia Catastral | Superficie (m²) | Superficie Afectada (m²) | Porcentaje Afectada (%) |
|---------------------|----------------------|-----------------|--------------------------|-------------------------|
| | 15023A02700260 | 405,42 | 57,25 | 16,55% |
| | 15023A02700275 | 1.506,11 | 232,33 | 17,84% |
| | 15023A02700276 | 1.762,62 | 928,06 | 52,71% |
| | 15023A02700277 | 841,51 | 416,71 | 49,77% |
| | 15023A02700278 | 395,00 | 456,12 | 50,56% |
| | 15023A02700279 | 395,46 | 497,53 | 55,68% |
| | 15023A02700280 | 346,44 | 433,29 | 51,19% |
| | 15023A02700281 | 3.543,76 | 1.950,79 | 50,99% |
| | 15023A02700282 | 4.946,49 | 3.083,72 | 127,46% |
| | 15023A02700285 | 530,74 | 425,86 | 57,52% |
| | 15023A02700286 | 558,51 | 444,95 | 159,30% |
| | 15023A02700287 | 712,74 | 506,52 | 142,16% |
| | 15023A02700288 | 334,32 | 244,13 | 73,02% |
| | 15023A02700289 | 1.139,60 | 391,33 | 77,34% |
| | 15023A02700290 | 265,19 | 237,01 | 82,18% |
| | 15023A02700291 | 571,43 | 574,95 | 35,64% |
| | 15023A02700292 | 430,50 | 401,45 | 93,15% |
| | 15023A02700293 | 203,56 | 203,56 | 100,00% |
| | 15023A02700294 | 290,00 | 290,00 | 100,00% |
| | 15023A02700295 | 767,09 | 767,09 | 100,00% |
| | 15023A02700296 | 2.075,55 | 2.036,38 | 294,34% |
| | 15023A02800161 | 1.478,36 | 346,41 | 25,42% |
| | 15023A02800162 | 3.214,55 | 3.053,97 | 95,32% |
| | 15023A02800163 | 3.347,78 | 754,74 | 22,54% |
| | 15023A02900001 | 914,93 | 914,93 | 100,00% |
| | 15023A02900002 | 1.359,45 | 1.311,15 | 96,43% |
| | 15023A02900006 | 168,51 | 168,51 | 100,00% |
| | 15023A02900007 | 516,86 | 516,86 | 100,00% |
| | 15023A02900008 | 413,92 | 413,92 | 100,00% |
| | 15023A02900009 | 565,91 | 565,91 | 100,00% |
| | 15023A02900010 | 756,66 | 756,66 | 100,00% |
| | 15023A02900011 | 741,46 | 741,46 | 100,00% |
| | 15023A02900012 | 722,29 | 710,49 | 98,37% |
| | 15023A02900013 | 1.104,69 | 56,36 | 5,34% |
| | 15023A02900014 | 16.946,14 | 1.058,26 | 6,42% |
| | 15023A02900019 | 27.085,17 | 3.563,67 | 13,55% |
| | 15023A02900093 | 5.461,22 | 103,91 | 1,90% |
| | 15023A02900094 | 14.165,25 | 1.515,87 | 13,53% |
| | 15023A02900095 | 10.560,36 | 1.398,75 | 13,24% |
| | 15023A02900096 | 2.151,21 | 335,67 | 15,50% |
| | 15023A02900097 | 2.395,43 | 342,26 | 11,45% |
| | 15023A02900098 | 2.309,63 | 368,00 | 12,65% |
| | 15023A02900099 | 3.628,64 | 433,36 | 12,49% |
| | 15023A02900100 | 5.516,32 | 1.065,48 | 19,71% |
| | 15023A02900101 | 12.536,68 | 716,46 | 5,71% |
| | 15023A02900125 | 9.634,13 | 393,63 | 4,15% |
| | 15023A02900126 | 2.267,11 | 185,43 | 8,36% |
| | 15023A02900127 | 2.301,13 | 306,35 | 10,58% |
| | 15023A02900128 | 2.345,06 | 375,77 | 12,76% |
| | 15023A02900130 | 5.014,81 | 452,56 | 7,52% |
| | 15023A02900131 | 5.764,94 | 580,24 | 11,76% |
| | 15023A02900132 | 10.416,06 | 1.163,17 | 11,36% |
| | 15023A02900133 | 19.707,59 | 1.263,65 | 6,51% |

| Plano N° 0093A-0101 | Referencia Catastral | Superficie (m²) | Superficie Afectada (m²) | Porcentaje Afectada (%) |
|---------------------|----------------------|-----------------|--------------------------|-------------------------|
| | 15023A02900134 | 5.011,09 | 565,28 | 9,42% |
| | 15023A02900135 | 5.936,96 | 590,45 | 11,63% |
| | 15023A02900136 | 10.048,52 | 2.301,20 | 22,90% |
| | 15023A02900137 | 5.524,32 | 734,06 | 13,26% |
| | 15023A02900165 | 3.431,10 | 169,38 | 4,94% |
| | 15023A02900166 | 4.024,49 | 212,84 | 5,28% |
| | 15023A02900167 | 5.743,37 | 114,82 | 2,00% |
| | 15023A02900168 | 2.670,41 | 116,38 | 4,35% |
| | 15023A02900181 | 3.644,62 | 1.034,42 | 28,38% |
| | 15023A02900182 | 255,11 | 162,49 | 63,69% |
| | 15023A02900183 | 552,14 | 232,99 | 42,19% |
| | 15023A02900184 | 219,33 | 219,33 | 100,00% |
| | 15023A02900185 | 143,76 | 143,76 | 100,00% |
| | 15023A02900186 | 492,86 | 492,86 | 100,00% |
| | 15023A02900188 | 718,78 | 557,72 | 77,45% |
| | 15023A02900189 | 555,32 | 555,32 | 100,00% |
| | 15023A02900190 | 263,49 | 263,49 | 100,00% |
| | 15023A02900191 | 262,12 | 262,12 | 100,00% |
| | 15023A02900192 | 154,33 | 182,95 | 118,61% |
| | 15023A02900193 | 530,34 | 256,03 | 48,27% |
| | 15023A02900196 | 736,74 | 557,37 | 75,66% |
| | 15023A02900197 | 443,10 | 216,90 | 48,93% |
| | 15023A02900198 | 353,81 | 32,79 | 9,26% |
| | 15023A02900199 | 704,25 | 93,23 | 13,24% |
| | 15023A02900200 | 307,57 | 111,51 | 36,27% |
| | 15023A02900204 | 402,66 | 158,32 | 39,32% |
| | 15023A02900205 | 212,75 | 103,32 | 48,56% |
| | 15023A02900207 | 400,03 | 93,90 | 23,47% |
| | 15023A02900208 | 265,35 | 53,95 | 20,33% |
| | 15023A02900209 | 205,22 | 37,55 | 18,29% |
| | 15023A02900222 | 4.323,59 | 307,50 | 7,10% |
| | 15023A02900267 | 1.355,53 | 126,27 | 9,28% |
| | 15023A02900268 | 232,24 | 102,23 | 44,02% |
| | 15023A02900321 | 25.528,57 | 9.634,66 | 37,72% |
| | 15023A02900322 | 873,52 | 585,06 | 66,98% |
| | 15023A02900379 | 16.333,95 | 971,79 | 5,95% |
| | 15023A02900380 | 256,91 | 205,21 | 79,83% |
| | 15023A02900381 | 262,60 | 220,46 | 83,99% |
| | 15023A02900385 | 2.764,46 | 31,75 | 1,15% |
| | 15023A02900386 | 5.724,89 | 1.325,28 | 23,15% |
| | 15023A02900388 | 946,62 | 212,29 | 22,42% |
| | 15023A02900390 | 504,18 | 155,70 | 30,88% |
| | 15023A02900392 | 330,42 | 326,54 | 98,82% |
| | 15023A02900394 | 517,62 | 517,62 | 100,00% |
| | 15023A02900396 | 375,51 | 375,51 | 100,00% |
| | 15023A02900398 | 303,66 | 303,66 | 100,00% |
| | 15023A02900443 | 5.639,78 | 5,66 | 0,10% |
| | 15023A02900475 | 4.415,01 | 3.323,15 | 75,06% |
| | 15023A02900488 | 213,70 | 55,02 | 25,74% |
| | 15023A02900491 | 25.264,45 | 546,44 | 2,17% |
| | 15023C50300420 | 7.449,32 | 938,37 | 12,60% |
| | 15023C50300426 | 3.276,48 | 567,20 | 17,31% |
| | 15023C50300429 | 5.944,78 | 5.113,08 | 85,86% |

| Plano N° 0093A-0101 | Referencia Catastral | Superficie (m²) | Superficie Afectada (m²) | Porcentaje Afectada (%) |
|---------------------|----------------------|-----------------|--------------------------|-------------------------|
| | 15023C50300456 | 3.552,48 | 3.264,71 | 91,92% |
| | 15023C50300459 | 5.956,25 | 1.765,18 | 29,63% |
| | 15023C50300470 | 2.395,97 | 2.395,97 | 100,00% |
| | 15023C50300471 | 2.631,20 | 1.190,20 | 45,23% |
| | 15023C50300472 | 3.573,71 | 3.293,68 | 92,19% |
| | 15023C50300473 | 5.472,27 | 3.231,49 | 59,05% |
| | 15023C50300474 | 897,73 | 35,34 | 3,93% |
| | 15023C50300539 | 5.553,99 | 542,40 | 9,77% |
| | 15023C50300541 | 3.219,62 | 3.057,67 | 95,00% |
| | 15023C50300542 | 804,13 | 706,31 | 87,84% |
| | 15023C50300543 | 3.372,54 | 764,42 | 22,67% |
| | 15023C50300544 | 3.375,57 | 1.105,30 | 32,75% |
| | 15023C50300545 | 22.575,95 | 2.155,40 | 9,55% |
| | 15023C50300551 | 2.429,79 | 1.560,72 | 64,25% |
| | 15023C50300612 | 165,14 | 37,56 | 22,75% |
| | 15023C50300614 | 4.589,35 | 1.421,25 | 30,99% |
| | 15023C50300615 | 5.140,34 | 5.140,34 | 100,00% |
| | 15023C50300616 | 1.671,00 | 988,22 | 59,14% |
| | 15023C50300619 | 1.629,00 | 988,75 | 60,76% |
| | 15023C50300620 | 1.620,57 | 1.026,35 | 63,33% |
| | 15023C50300621 | 1.600,00 | 274,76 | 17,17% |
| | 15023C50300626 | 1.537,52 | 751,61 | 48,90% |
| | 15023C50300629 | 3.361,53 | 235,76 | 7,01% |
| | 15023C50300630 | 2.551,49 | 333,34 | 12,87% |
| | 15023C50300632 | 3.566,43 | 2.333,39 | 65,46% |
| | 15023C50300636 | 56.905,31 | 23.626,15 | 41,52% |
| | 15023C50300637 | 4.962,12 | 4.763,06 | 95,79% |
| | 15023C50300641 | 1.036,72 | 958,02 | 92,43% |
| | 15023C50300642 | 2.331,44 | 2.101,79 | 90,15% |
| | 15023C50300643 | 374,65 | 323,23 | 86,28% |
| | 15023C50300644 | 1.497,63 | 1.355,05 | 90,48% |
| | 15023C50300645 | 2.610,77 | 2.610,77 | 100,00% |
| | 15023C50300646 | 1.317,31 | 1.317,31 | 100,00% |
| | 15023C50300647 | 4.738,46 | 2.565,78 | 54,17% |
| | 15023C50300648 | 7.382,38 | 4.650,89 | 63,00% |
| | 15023C50300651 | 12.241,71 | 4.345,76 | 35,50% |
| | 15023C50300652 | 11.194,01 | 3.626,10 | 32,40% |
| | 15023C50300654 | 2.147,27 | 204,40 | 9,52% |
| | 15023C50300655 | 1.475,46 | 1.432,75 | 97,18% |
| | 15023C50300675 | 2.581,17 | 2.581,17 | 100,00% |
| | 15023C50300683 | 11.078,94 | 5.395,62 | 48,71% |
| | 15023C50300689 | 3.036,30 | 3.033,70 | 99,95% |
| | 15023C50300690 | 953,44 | 467,70 | 49,05% |
| | 15023C50300691 | 1.335,60 | 731,54 | 54,84% |
| | 15023C50300694 | 714,04 | 341,76 | 47,88% |
| | 15023C50300695 | 1.671,33 | 310,63 | 18,58% |
| | 15023C50300696 | 3.652,06 | 3.509,75 | 96,10% |
| | 15023C50300697 | 3.551,95 | 3.768,54 | 107,23% |
| | 15023C50300699 | 1.411,83 | 1.328,25 | 94,12% |
| | 15023C50300700 | 1.266,06 | 1.156,87 | 91,38% |
| | 15023C50300704 | 1.695,66 | 1.434,08 | 84,61% |
| | 15023C50300705 | 2.117,31 | 752,67 | 35,56% |
| | 15023C50300707 | 3.370,92 | 1.696,54 | 50,33% |

| Plano N° 0093A-0101 | Referencia Catastral | Superficie (m²) | Superficie Afectada (m²) | Porcentaje Afectada (%) |
|---------------------|----------------------|-----------------|--------------------------|-------------------------|
| | 15023C50300709 | 3.533,75 | 3.003,31 | 85,16% |
| | 15023C50300710 | 821,62 | 495,04 | 60,26% |
| | 15023C50300711 | 1.394,39 | 1.394,39 | 100,00% |
| | 15023C50300712 | 2.043,42 | 1.935,79 | 94,78% |
| | 15023C50300716 | 1.346,08 | 1.304,13 | 96,95% |
| | 15023C50300717 | 4.353,46 | 3.363,34 | 77,22% |
| | 15023C50300718 | 1.717,54 | 1.443,47 | 84,04% |
| | 15023C50300719 | 1.124,58 | 855,82 | 76,07% |
| | 15023C50300720 | 4.957,05 | 4.225,58 | 85,25% |
| | 15023C50300723 | 421,76 | 403,33 | 95,63% |
| | 15023C50300724 | 260,80 | 260,80 | 100,00% |
| | 15023C50300725 | 2.864,12 | 1.796,31 | 62,72% |
| | 15023C50300726 | 5.022,61 | 4.022,23 | 80,28% |
| | 15023C50300736 | 5.657,42 | 5.469,93 | 96,70% |
| | 15023C50300739 | 5.172,09 | 5.163,59 | 99,84% |
| | 15023C50300749 | 3.447,31 | 3.355,55 | 97,34% |
| | 15023C50300755 | 2.033,79 | 1.849,85 | 91,00% |
| | 15023C50300757 | 2.023,92 | 1.805,48 | 89,24% |
| | 15023C50300758 | 9.838,04 | 2.545,70 | 25,88% |
| | 15023C50300759 | 5.753,11 | 2.521,65 | 43,85% |
| | 15023C50300760 | 767,21 | 767,21 | 100,00% |
| | 15023C50300761 | 7.550,38 | 5.387,06 | 71,35% |
| | 15023C50300767 | 965,44 | 580,05 | 60,08% |
| | 15023C50300768 | 1.147,96 | 1.147,96 | 100,00% |
| | 15023C50300769 | 1.151,64 | 1.151,64 | 100,00% |
| | 15023C50300770 | 1.003,48 | 1.003,48 | 100,00% |
| | 15023C50300771 | 3.697,64 | 1.603,07 | 43,47% |
| | 15023C50300772 | 5.866,42 | 18,125 | 0,31% |
| | 15023C50300773 | 5.565,18 | 4.097,06 | 73,62% |
| | 15023C50300774 | 501,09 | 501,09 | 100,00% |
| | 15023C50300775 | 9.133,06 | 1.791,04 | 19,72% |
| | 15023C50300776 | 5.731,72 | 2.339,11 | 40,98% |
| | 15023C50300777 | 2.451,79 | 528,30 | 21,55% |
| | 15023C50300779 | 5.003,94 | 1.362,70 | 27,23% |
| | 15023C50300781 | 2.315,67 | 4,37 | 0,19% |
| | 15023C50300782 | 11.057,05 | 3.035,21 | 27,45% |
| | 15023C50300784 | 4.649,49 | 1.730,93 | 37,23% |
| | 15023C50300785 | 4.640,15 | 4.156,05 | 89,57% |
| | 15023C50300851 | 15.732,11 | 9.409,99 | 60,13% |
| | 15023C50300853 | 2.442,46 | 546,72 | 22,42% |
| | 15023C50300854 | 7.563,22 | 7.563,22 | 100,00% |
| | 15023C50300855 | 10.500,66 | 3.130,00 | 29,71% |
| | 15023C50300856 | 883,96 | 267,06 | 30,22% |
| | 15023C50300857 | 301,71 | 125,32 | 41,54% |
| | 15023C50300858 | 362,30 | 173,45 | 47,88% |
| | 15023C50300859 | 1.730,13 | 953,30 | 55,10% |
| | 15023C50300860 | 1.537,25 | 1.351,59 | 88,00% |
| | 15023C50300861 | 2.381,41 | 1.329,55 | 55,85% |
| | 15023C50300872 | 17.415,30 | 14.572,21 | 83,71% |
| | 15023C50300875 | 568,11 | 568,11 | 100,00% |
| | 15023C50300876 | 1.035,98 | 1.035,98 | 100,00% |
| | 15023C50300877 | 1.149,14 | 1.149,14 | 100,00% |
| | 15023C50300878 | 451,22 | 451,22 | 100,00% |

| Plano N° 0093A-0101 | Referencia Catastral | Superficie (m²) | Superficie Afectada (m²) | Porcentaje Afectada (%) |
|---------------------|----------------------|-----------------|--------------------------|-------------------------|
| | 15023C50300879 | 338,62 | 338,62 | 100,00% |
| | 15023C50300880 | 411,97 | 411,97 | 100,00% |
| | 15023C50300881 | 1.222,67 | 1.222,67 | 100,00% |
| | 15023C50300882 | 1.125,02 | 1.125,02 | 100,00% |
| | 15023C50300883 | 2.317,34 | 2.152,75 | 92,79% |
| | 15023C50300886 | 7.653,83 | 5.673,89 | 74,16% |
| | 15023C50300896 | 4.227,32 | 4.174,37 | 99,02% |
| | 15023C50300897 | 2.174,79 | 1.931,76 | 89,74% |
| | 15023C50300898 | 1.068,55 | 1.068,55 | 100,00% |
| | 15023C50300899 | 1.533,35 | 1.622,45 | 105,88% |
| | 15023C50300908 | 978,51 | 978,52 | 100,00% |
| | 15023C50300909 | 526,25 | 526,25 | 100,00% |
| | 15023C50300910 | 1.706,17 | 1.684,13 | 98,71% |
| | 15023C50300911 | 1.143,28 | 745,22 | 65,18% |
| | 15023C50300916 | 3.835,49 | 3.726,69 | 97,16% |
| | 15023C50300918 | 782,52 | 782,52 | 100,00% |
| | 15023C50300927 | 22.177,54 | 9.069,88 | 41,39% |
| | 15023C50300929 | 2.695,33 | 2.503,06 | 93,21% |
| | 15023C50300931 | 1.504,16 | 1.190,39 | 79,14% |
| | 15023C50300932 | 2.270,01 | 2.052,86 | 90,43% |
| | 15023C50300935 | 1.186,54 | 35,55 | 2,99% |
| | 15023C50300936 | 2.055,97 | 986,33 | 48,23% |
| | 15023C50300937 | 4.702,25 | 4.274,36 | 90,90% |
| | 15023C50300942 | 740,63 | 731,55 | 98,77% |
| | 15023C50300955 | 4.952,57 | 3.366,54 | 67,97% |
| | 15023C50300956 | 476,41 | 476,27 | 100,00% |
| | 15023C50300957 | 1.755,28 | 267,64 | 15,25% |
| | 15023C50300958 | 413,53 | 115,10 | 27,83% |
| | 15023C50300963 | 1.172,31 | 271,85 | 23,19% |
| | 15023C50300964 | 450,79 | 345,33 | 76,62% |
| | 15023C50300965 | 4.329,26 | 3.657,04 | 84,47% |
| | 15023C50300966 | 734,19 | 512,51 | 69,81% |
| | 15023C50300967 | 923,06 | 829,23 | 89,83% |
| | 15023C50300968 | 756,83 | 579,59 | 76,59% |
| | 15023C50300969 | 552,52 | 532,17 | 96,33% |
| | 15023C50300971 | 2.631,15 | 2.653,38 | 100,85% |
| | 15023C50300976 | 1.275,85 | 26,75 | 2,10% |
| | 15023C50300977 | 1.531,02 | 496,21 | 32,41% |
| | 15023C50300978 | 1.154,00 | 574,45 | 49,73% |
| | 15023C50300979 | 1.412,61 | 761,84 | 53,93% |
| | 15023C50300980 | 566,53 | 356,24 | 62,88% |
| | 15023C50300981 | 1.051,11 | 520,78 | 49,54% |
| | 15023C50300982 | 1.186,75 | 512,11 | 43,16% |
| | 15023C50300983 | 947,66 | 542,34 | 57,13% |
| | 15023C50300984 | 785,69 | 523,47 | 66,76% |
| | 15023C50300985 | 793,89 | 553,69 | 69,77% |
| | 15023C50300986 | 484,22 | 441,32 | 91,16% |
| | 15023C50300987 | 736,59 | 551,23 | 74,84% |
| | 15023C50300994 | 2.014,18 | 2.014,18 | 100,00% |
| | 15023C50300995 | 1.795,97 | 1.795,97 | 100,00% |
| | 15023C50300996 | 3.191,70 | 2.861,93 | 89,67% |
| | 15023C50300997 | 9.271,92 | 5.793,99 | 62,49% |
| | 15023C50300998 | 1.239,48 | 1.167,71 | 94,21% |

| Plano N° 0093A-0101 | Referencia Catastral | Superficie (m²) | Superficie Afectada (m²) | Porcentaje Afectada (%) |
|---------------------|----------------------|-----------------|--------------------------|-------------------------|
| | 15023C50300999 | 596,79 | 510,37 | 87,62% |
| | 15023C50301001 | 1.606,79 | 1.070,55 | 66,57% |
| | 15023C50301007 | 1.150,65 | 1.053,15 | 91,43% |
| | 15023C50301006 | 1.912,59 | 1.623,06 | 85,32% |
| | 15023C50301012 | 5.857,40 | 4.256,07 | 72,61% |
| | 15023C50301013 | 1.600,93 | 165,67 | 10,31% |
| | 15023C50301014 | 1.305,99 | 57,05 | 4,37% |
| | 15023C50301016 | 5.406,55 | 226,77 | 4,23% |
| | 15023C50301019 | 11.859,58 | 4.967,74 | 42,02% |
| | 15023C50301020 | 2.227,42 | 1.575,67 | 70,74% |
| | 15023C50301021 | 3.037,77 | 2.475,25 | 81,48% |
| | 15023C50301022 | 1.570,02 | 1.570,02 | 100,00% |
| | 15023C50301023 | 1.050,53 | 760,14 | 74,26% |
| | 15023C50301024 | 495,96 | 495,96 | 100,00% |
| | 15023C50301025 | 486,16 | 486,16 | 100,00% |
| | 15023C50301026 | 1.780,81 | 1.519,28 | 85,31% |
| | 15023C50301034 | 4.277,34 | 4.237,48 | 99,07% |
| | 15023C50301036 | 2.303,84 | 1.215,15 | 52,61% |
| | 15023C50301037 | 2.007,16 | 1.379,95 | 68,75% |
| | 15023C50301040 | 1.623,81 | 1.707,02 | 93,25% |
| | 15023C50301062 | 1.690,00 | 1.059,55 | 62,66% |
| | 15023C50301066 | 3.546,47 | 587,61 | 16,57% |
| | 15023C50301067 | 1.378,31 | 1.101,04 | 79,88% |
| | 15023C50301068 | 1.587,46 | 553,12 | 34,84% |
| | 15023C50301069 | 4.091,51 | 2.129,28 | 52,04% |
| | 15023C50301071 | 5.740,96 | 4.800,52 | 83,62% |
| | 15023C50301164 | 1.711,57 | 1.481,48 | 86,55% |
| | 15023C50301165 | 853,95 | 481,59 | 56,41% |
| | 15023C50301166 | 535,27 | 562,21 | 99,06% |
| | 15023C50301169 | 1.250,33 | 719,64 | 57,56% |
| | 15023C50301198 | 2.663,42 | 2.192,15 | 82,31% |
| | 15023C50301199 | 2.718,27 | 2.718,27 | 100,00% |
| | 15023C50301200 | 2.825,56 | 2.354,31 | 83,35% |
| | 15023C50301201 | 2.821,05 | 2.108,42 | 74,74% |
| | 15023C50301202 | 10.027,07 | 7.303,32 | 72,82% |
| | 15023C50301203 | 3.710,55 | 2.502,61 | 67,45% |
| | 15023C50301237 | 590,16 | 590,16 | 100,00% |
| | 15023C50302024 | 2.767,74 | 570,26 | 20,60% |
| | 15023C50302027 | 22.103,41 | 10.345,26 | 46,81% |
| | 15023C50302028 | 450,68 | 334,57 | 74,23% |
| | 15023C50302033 | 1.073,93 | 1.073,93 | 100,00% |
| | 15023C50302042 | 1.558,97 | 591,77 | 38,02% |
| | 15023C50302047 | 4.521,86 | 1.700,44 | 37,61% |
| | 15023C50305034 | 12.048,67 | 2.375,30 | 19,71% |
| | 15023C50305099 | 1.645,47 | 715,51 | 43,50% |
| | 15023C50305100 | 236,67 | 217,44 | 91,87% |
| | 4690505MH85495 | 1.254,58 | 93,42 | 7,45% |
| | 4690513MH85495 | 1.650,20 | 913,63 | 55,36% |
| | 4690514MH85495 | 409,61 | 25,20 | 6,15% |
| | 4690515MH85495 | 402,63 | 23,30 | 5,79% |
| | 4690520MH85495 | 914,81 | 235,96 | 25,79% |
| | 4690521MH85495 | 155,00 | 39,93 | 25,76% |
| | 4690522MH85495 | 194,97 | 50,45 | 25,88% |

| Plano N° 0093A-0101 | Referencia Catastral | Superficie (m²) | Superficie Afectada (m²) | Porcentaje Afectada (%) |
|---------------------|----------------------|-----------------|--------------------------|-------------------------|
| | 4890523MH0549S | 156,35 | 26,31 | 16,82% |
| | 4890525MH0549S | 427,31 | 4,57 | 1,07% |
| | 4890531MH0549S | 3.458,53 | 26,35 | 0,76% |
| | 4899301MH0548N | 1.699,21 | 262,27 | 15,44% |
| | 4899307MH0548N | 2.457,94 | 1.622,40 | 74,14% |
| | 4899308MH0548N | 962,65 | 236,70 | 24,59% |
| | 4899309MH0548N | 327,60 | 56,41 | 20,27% |
| | 4899310MH0548N | 449,25 | 72,54 | 16,10% |
| | 4899311MH0548N | 1.329,81 | 116,21 | 8,67% |
| | 4899320MH0548N | 3.653,55 | 269,55 | 7,38% |
| | 4991511MH0549S | 3.416,93 | 57,86 | 1,69% |
| | 4991512MH0549S | 514,29 | 21,09 | 4,10% |
| | 4991513MH0549S | 2.421,65 | 73,02 | 3,02% |
| | 4991514MH0549S | 1.673,91 | 25,32 | 1,51% |
| | 4995202MH0549N | 4.243,76 | 218,46 | 10,30% |
| | 4995203MH0549N | 7.243,25 | 44,01 | 0,61% |
| | 4995204MH0549N | 3.362,30 | 150,50 | 4,48% |
| | 4995205MH0549N | 1.154,50 | 246,83 | 21,38% |
| | 4995206MH0549N | 1.475,56 | 542,54 | 36,78% |
| | 5094801MH0559S | 573,55 | 526,06 | 91,72% |
| | 5094802MH0559S | 891,88 | 82,50 | 9,25% |
| | 5097501MH0559N | 349,17 | 76,79 | 22,00% |
| | 5097508MH0559N | 1.187,96 | 102,63 | 8,64% |
| | 5097509MH0559N | 1.071,28 | 101,58 | 9,48% |
| | 5097510MH0559N | 707,05 | 59,74 | 8,44% |
| | 5097511MH0559N | 495,43 | 15,33 | 3,09% |
| | 5097516MH0559N | 564,80 | 146,59 | 25,94% |
| | 5097519MH0559N | 2.268,56 | 59,37 | 2,62% |
| | 5097520MH0559N | 836,11 | 59,37 | 7,10% |
| | 5097521MH0559N | 1.251,45 | 109,96 | 8,79% |
| | 5097522MH0559N | 865,76 | 75,47 | 8,72% |
| | 5097523MH0559N | 2.440,42 | 153,96 | 6,31% |
| | 5097524MH0559N | 940,45 | 54,56 | 5,81% |
| | 5097525MH0559N | 1.563,78 | 2,65 | 0,17% |
| | 5097529MH0559N | 358,34 | 27,15 | 7,58% |
| | 5196108MH0559N | 915,00 | 703,41 | 76,88% |
| | 5196109MH0559N | 3.942,70 | 232,96 | 5,91% |
| | 5196113MH0559N | 342,46 | 57,42 | 16,77% |
| | 5196115MH0559N | 1.378,03 | 85,50 | 6,21% |
| | 5196121MH0559N | 9.406,51 | 1.195,90 | 12,71% |
| | 5198501MH0559N | 2.186,38 | 451,59 | 20,66% |
| | 5198502MH0559N | 1.380,01 | 254,06 | 18,34% |
| | 5198503MH0559N | 465,73 | 229,89 | 49,36% |
| | 5198504MH0559N | 542,27 | 19,88 | 3,65% |
| | 5198505MH0559N | 5.424,27 | 416,35 | 7,68% |
| | 5198506MH0559N | 2.917,97 | 304,30 | 10,43% |
| | 5203504MH0650S | 2.112,50 | 116,74 | 5,53% |
| | 5203505MH0650S | 1.750,55 | 226,89 | 12,96% |
| | 5203506MH0650S | 4.528,86 | 2.718,19 | 59,82% |
| | 5285413MH0558N | 337,19 | 122,86 | 36,43% |
| | 5300502MH0650S | 501,96 | 242,35 | 48,28% |
| | 5300503MH0650S | 326,77 | 26,83 | 8,21% |
| | 5300504MH0650S | 123,52 | 10,25 | 8,31% |

| Plano N° 0093A-0101 | Referencia Catastral | Superficie (m²) | Superficie Afectada (m²) | Porcentaje Afectada (%) |
|---------------------|----------------------|-----------------|--------------------------|-------------------------|
| | 5300505MH8650S | 507,77 | 310,29 | 51,11% |
| | 5300506MH8650S | 818,06 | 349,73 | 42,68% |
| | 5300507MH8650S | 569,57 | 154,45 | 27,06% |
| | 5300508MH8650S | 521,11 | 162,89 | 31,26% |
| | 5300509MH8650S | 503,59 | 305,19 | 60,63% |
| | 5300606MH8650S | 1.567,23 | 268,80 | 16,94% |
| | 5307303MH8650N | 3.056,56 | 42,02 | 1,37% |
| | 5307304MH8650N | 3.368,68 | 354,20 | 10,45% |
| | 5307305MH8650N | 1.565,31 | 243,12 | 15,34% |
| | 5307306MH8650N | 4.832,79 | 1.173,03 | 24,17% |
| | 5307308MH8650N | 3.568,15 | 532,32 | 14,75% |
| | 5307318MH8650N | 2.611,85 | 1.693,99 | 64,86% |
| | 5387601MH8558N | 5.055,95 | 344,99 | 6,82% |
| | 5388406MH8558N | 2.677,61 | 939,69 | 35,00% |
| | 5388904MH8558N | 7.284,76 | 275,70 | 3,62% |
| | 5390108MH8559S | 1.165,18 | 84,42 | 7,25% |
| | 5398801MH8559N | 1.594,38 | 159,33 | 10,00% |
| | 5399501MH8559N | 557,23 | 126,36 | 22,64% |
| | 5399502MH8559N | 499,76 | 158,30 | 31,67% |
| | 5399706MH8559N | 179,89 | 42,66 | 23,66% |
| | 5399707MH8559N | 202,53 | 74,96 | 37,02% |
| | 5399708MH8559N | 491,52 | 302,61 | 61,57% |
| | 5399802MH8559N | 990,76 | 17,29 | 1,75% |
| | 5399803MH8559N | 1.313,37 | 1.075,45 | 81,66% |
| | 5405106MH8650N | 2.450,03 | 1.658,67 | 67,66% |
| | 5405109MH8650N | 537,14 | 44,56 | 8,30% |
| | 5405110MH8650N | 754,21 | 42,96 | 5,65% |
| | 5405801MH8650N | 55,96 | 42,67 | 76,25% |
| | 5489003MH8558N | 1.355,37 | 34,25 | 2,45% |
| | 5489007MH8558N | 2.047,64 | 26,96 | 1,31% |
| | 5489907MH8558N | 13.233,54 | 1.467,43 | 11,09% |
| | 5491001MH8559S | 3.346,59 | 1.670,77 | 49,93% |
| | 5491003MH8559S | 564,10 | 31,39 | 5,56% |
| | 5491004MH8559S | 5.957,04 | 269,75 | 4,53% |
| | 5491005MH8559S | 562,60 | 10,20 | 1,81% |
| | 5506001MH8650N | 3.212,08 | 1.235,47 | 38,46% |
| | 5506002MH8650N | 1.551,26 | 277,32 | 17,88% |
| | 5506003MH8650N | 2.178,49 | 301,38 | 13,84% |
| | 5506004MH8650N | 1.043,07 | 95,22 | 9,13% |
| | 5506009MH8650N | 1.670,77 | 525,17 | 31,44% |
| | 5506010MH8650N | 1.110,78 | 128,63 | 11,58% |
| | 5506011MH8650N | 471,19 | 75,63 | 16,05% |
| | 5506012MH8650N | 236,39 | 30,41 | 12,72% |
| | 5506013MH8650N | 166,45 | 22,07 | 13,26% |
| | 5506014MH8650N | 334,83 | 33,62 | 10,04% |
| | 5506015MH8650N | 423,61 | 49,53 | 11,70% |
| | 5506016MH8650N | 194,17 | 22,41 | 11,54% |
| | 5506017MH8650N | 585,53 | 100,56 | 17,17% |
| | 5506018MH8650N | 172,92 | 25,78 | 14,91% |
| | 5506019MH8650N | 345,14 | 50,27 | 14,57% |
| | 5506020MH8650N | 305,74 | 42,41 | 13,87% |
| | 5506021MH8650N | 291,01 | 37,93 | 13,03% |
| | 5506022MH8650N | 1.069,69 | 293,21 | 27,32% |

| Plano N° 0093A-0101 | Referencia Catastral | Superficie (m²) | Superficie Afectada (m²) | Porcentaje Afectada (%) |
|---------------------|----------------------|-----------------|--------------------------|-------------------------|
| | 5506025MH0650N | 1.779,79 | 331,10 | 18,67% |
| | 5590101MH0559S | 1.542,87 | 1.060,27 | 206,16% |
| | 5590102MH0559S | 1.151,57 | 48,65 | 8,45% |
| | 5590112MH0559S | 1.383,71 | 110,89 | 8,66% |
| | 5590113MH0559S | 1.556,67 | 20,51 | 1,34% |

| Plano N° 0093A-0102 | Referencia Catastral | Superficie (m²) | Superficie Afectada (m²) | Porcentaje Afectada (%) |
|---------------------|----------------------|-----------------|--------------------------|-------------------------|
| | D010D1000MH85E | 173,49 | 166,40 | 95,92% |
| | 15023AD1800001 | 4.621,74 | 2.577,27 | 57,93% |
| | 15023AQ1800002 | 15.556,23 | 10.515,90 | 157,59% |
| | 15023AQ1800003 | 12.069,99 | 5.663,78 | 48,58% |
| | 15023AD1800010 | 7.254,46 | 3.063,56 | 42,27% |
| | 15023AQ1800011 | 2.623,17 | 1.262,15 | 48,01% |
| | 15023AD1800012 | 2.754,35 | 853,52 | 31,00% |
| | 15023AD1800013 | 1.570,31 | 730,57 | 46,53% |
| | 15023AD1800014 | 4.353,56 | 1.315,23 | 43,67% |
| | 15023AQ1800016 | 2.314,35 | 2.558,21 | 87,77% |
| | 15023AQ1800019 | 226,30 | 112,55 | 49,74% |
| | 15023AQ1800020 | 195,47 | 195,47 | 100,00% |
| | 15023AD1800021 | 175,67 | 175,67 | 100,00% |
| | 15023AD1800022 | 150,36 | 150,36 | 100,00% |
| | 15023AD1800023 | 173,83 | 173,83 | 100,00% |
| | 15023AQ1800024 | 241,47 | 241,47 | 100,00% |
| | 15023AD1800025 | 246,33 | 246,33 | 100,00% |
| | 15023AQ1800026 | 216,00 | 216,00 | 100,00% |
| | 15023AQ1800027 | 154,17 | 154,17 | 100,00% |
| | 15023AQ1800028 | 211,72 | 211,72 | 100,00% |
| | 15023AD1800029 | 178,10 | 178,10 | 100,00% |
| | 15023AQ1800030 | 180,79 | 180,79 | 100,00% |
| | 15023AD1800031 | 1.558,27 | 1.642,35 | 87,31% |
| | 15023AD1800032 | 1.122,09 | 1.122,09 | 100,00% |
| | 15023AD1800033 | 721,35 | 721,35 | 100,00% |
| | 15023AQ1800034 | 724,18 | 724,18 | 100,00% |
| | 15023AD1800035 | 813,79 | 790,55 | 96,44% |
| | 15023AQ1800036 | 755,10 | 547,02 | 82,10% |
| | 15023AQ1800037 | 959,45 | 347,50 | 36,26% |
| | 15023AQ1800038 | 742,00 | 55,21 | 7,98% |
| | 15023AQ1800039 | 35.417,28 | 3.807,54 | 10,75% |
| | 15023AQ1800040 | 1.765,73 | 1.765,73 | 100,00% |
| | 15023AD1800041 | 1.465,21 | 900,81 | 57,52% |
| | 15023AQ1800043 | 441,20 | 441,20 | 100,00% |
| | 15023AQ1800044 | 164,74 | 164,74 | 100,00% |
| | 15023AD1800045 | 100,94 | 100,94 | 100,00% |
| | 15023AQ1800046 | 15.192,11 | 2.035,11 | 11,32% |
| | 15023AQ1800047 | 3.271,40 | 5.511,60 | 56,63% |
| | 15023AQ1800048 | 7.649,61 | 5.771,65 | 89,52% |
| | 15023AQ1800049 | 1.579,83 | 1.483,02 | 94,06% |
| | 15023AD1800050 | 498,55 | 498,55 | 100,00% |
| | 15023AD1800051 | 552,67 | 552,67 | 100,00% |
| | 15023AD1800052 | 558,77 | 558,77 | 100,00% |
| | 15023AD1800053 | 1.063,20 | 1.011,81 | 93,24% |
| | 15023AQ1800064 | 24.772,54 | 2.695,90 | 10,66% |
| | 15023AQ1800069 | 7.254,46 | 2.694,29 | 36,80% |
| | 15023AQ1800070 | 1.414,54 | 34,36 | 5,96% |
| | 15023AD1800071 | 491,43 | 153,86 | 33,45% |
| | 15023AQ1800073 | 800,13 | 476,07 | 59,50% |
| | 15023AQ1800074 | 513,25 | 436,32 | 85,02% |
| | 15023AD1800075 | 1.161,57 | 45,76 | 3,54% |
| | 15023AD1800086 | 3.235,32 | 1.242,40 | 38,40% |

| Plano N° 0093A-0102 | Referencia Catastral | Superficie (m²) | Superficie Afectada (m²) | Porcentaje Afectada (%) |
|---------------------|----------------------|-----------------|--------------------------|-------------------------|
| | 15023A018000099 | 5.537,67 | 742,36 | 13,41% |
| | 15023AD1800100 | 5.875,42 | 5.848,67 | 99,54% |
| | 15023A01800101 | 784,55 | 548,51 | 69,91% |
| | 15023AD1800102 | 878,96 | 878,96 | 100,00% |
| | 15023AD1800103 | 2.014,24 | 2.014,24 | 100,00% |
| | 15023AD1800104 | 1.282,80 | 955,21 | 74,55% |
| | 15023A01800106 | 571,27 | 486,93 | 85,24% |
| | 15023A01800108 | 318,28 | 272,22 | 85,53% |
| | 15023A01800109 | 365,29 | 316,65 | 86,69% |
| | 15023AD1800110 | 2.841,17 | 2.335,71 | 82,21% |
| | 15023AD1800120 | 1.365,02 | 96,51 | 7,03% |
| | 15023AD1800202 | 1.768,17 | 1.033,99 | 58,48% |
| | 15023AD1800203 | 155,60 | 45,00 | 28,88% |
| | 15023A01800204 | 420,81 | 175,59 | 41,72% |
| | 15023AD1800205 | 111,69 | 27,15 | 24,32% |
| | 15023A01800206 | 164,50 | 34,27 | 20,83% |
| | 15023A01800207 | 174,55 | 41,22 | 23,61% |
| | 15023AD1800210 | 141,06 | 90,06 | 63,84% |
| | 15023A01800211 | 155,49 | 156,43 | 99,96% |
| | 15023A01800212 | 153,33 | 153,33 | 100,00% |
| | 15023A01800213 | 330,82 | 330,82 | 100,00% |
| | 15023AD1800214 | 949,31 | 949,31 | 100,00% |
| | 15023A01800215 | 204,33 | 204,33 | 100,00% |
| | 15023A01800216 | 485,31 | 170,54 | 35,14% |
| | 15023A01800217 | 873,23 | 363,64 | 41,63% |
| | 15023A01800219 | 340,11 | 162,44 | 47,74% |
| | 15023AD1800220 | 113,70 | 113,70 | 100,00% |
| | 15023A01800221 | 169,06 | 168,34 | 99,57% |
| | 15023AD1800222 | 966,28 | 966,28 | 100,00% |
| | 15023AD1800223 | 151,59 | 153,64 | 99,85% |
| | 15023AD1800224 | 151,59 | 151,59 | 100,00% |
| | 15023A01800225 | 366,13 | 375,71 | 97,15% |
| | 15023A01800226 | 105,46 | 105,46 | 100,00% |
| | 15023AD1800227 | 132,01 | 132,01 | 100,00% |
| | 15023A01800228 | 139,56 | 139,56 | 100,00% |
| | 15023A01800229 | 125,62 | 125,62 | 100,00% |
| | 15023AD1800230 | 143,92 | 143,92 | 100,00% |
| | 15023A01800231 | 85,50 | 85,50 | 100,00% |
| | 15023AD1800232 | 122,41 | 117,01 | 95,58% |
| | 15023AD1800233 | 108,91 | 87,86 | 80,57% |
| | 15023AD1800234 | 155,51 | 83,50 | 53,68% |
| | 15023A01800236 | 300,10 | 20,22 | 6,74% |
| | 15023A01800238 | 377,85 | 361,15 | 95,58% |
| | 15023A01800239 | 355,72 | 312,94 | 87,97% |
| | 15023A01800240 | 175,91 | 101,64 | 57,83% |
| | 15023AD1800241 | 425,44 | 425,44 | 100,00% |
| | 15023AD1800242 | 282,24 | 272,71 | 96,98% |
| | 15023AD1800243 | 422,17 | 373,93 | 88,57% |
| | 15023A01800244 | 504,17 | 498,37 | 98,85% |
| | 15023AD1800245 | 561,47 | 531,30 | 94,62% |
| | 15023A01800246 | 849,31 | 849,31 | 100,00% |
| | 15023AD1800247 | 169,80 | 169,80 | 100,00% |
| | 15023A01800248 | 167,35 | 167,35 | 100,00% |

| Plano N° 0093A-0102 | Referencia Catastral | Superficie (m²) | Superficie Afectada (m²) | Porcentaje Afectada (%) |
|---------------------|----------------------|-----------------|--------------------------|-------------------------|
| | 15023AD1800249 | 253,15 | 253,12 | 100,00% |
| | 15023AD1800250 | 257,87 | 257,87 | 100,00% |
| | 15023AD1800251 | 217,02 | 217,02 | 100,00% |
| | 15023AD1800316 | 194,61 | 194,61 | 100,00% |
| | 15023AD1800318 | 3.362,35 | 2.074,15 | 61,56% |
| | 15023AD1800319 | 2.502,98 | 2.346,46 | 93,73% |
| | 15023AD1800445 | 5.793,53 | 4.517,00 | 79,56% |
| | 15023AD1800446 | 402,87 | 402,87 | 100,00% |
| | 15023AD1900153 | 1.345,28 | 210,03 | 15,60% |
| | 15023AD1900154 | 1.193,35 | 451,86 | 38,70% |
| | 15023AD1900155 | 20.365,56 | 5.050,53 | 24,78% |
| | 15023AD1900156 | 266,64 | 266,64 | 100,00% |
| | 15023AD1900157 | 1.287,98 | 1.213,63 | 94,24% |
| | 15023AD1900158 | 915,62 | 725,50 | 79,56% |
| | 15023AD1900159 | 2.433,51 | 1.416,30 | 58,25% |
| | 15023AD1900160 | 3.576,71 | 3.576,71 | 100,00% |
| | 15023AD1900161 | 521,45 | 503,36 | 97,12% |
| | 15023AD1900162 | 452,55 | 452,55 | 100,00% |
| | 15023AD1900163 | 146,05 | 146,05 | 100,00% |
| | 15023AD1900164 | 363,82 | 363,82 | 100,00% |
| | 15023AD1900166 | 5.090,62 | 925,23 | 18,37% |
| | 15023AD1900173 | 553,56 | 561,36 | 85,58% |
| | 15023AD1900175 | 1.035,11 | 370,43 | 34,05% |
| | 15023AD1900176 | 1.317,85 | 1.223,52 | 92,84% |
| | 15023AD1900241 | 15,14 | 50,06 | 33,74% |
| | 15023AD1900270 | 14.102,88 | 2.151,58 | 15,96% |
| | 15023AD1900271 | 493,35 | 416,72 | 84,35% |
| | 15023AD1900272 | 1.683,41 | 293,52 | 17,44% |
| | 15023AD1900273 | 1.613,20 | 258,40 | 16,02% |
| | 15023AD1900276 | 1.057,73 | 1.057,73 | 100,00% |
| | 15023AD1900277 | 435,85 | 374,10 | 86,08% |
| | 15023AD1900355 | 944,87 | 50,26 | 5,33% |
| | 15023AD1900356 | 7.171,68 | 1.477,33 | 20,60% |
| | 15023AD1900357 | 4.123,39 | 1.295,30 | 31,41% |
| | 15023AD1900358 | 376,07 | 136,67 | 36,34% |
| | 15023AD1900359 | 775,54 | 125,41 | 16,17% |
| | 15023AD1900360 | 252,04 | 252,04 | 100,00% |
| | 15023AD1900361 | 174,14 | 174,14 | 100,00% |
| | 15023AD1900362 | 1.034,55 | 338,40 | 32,71% |
| | 15023AD1900363 | 412,86 | 124,02 | 30,04% |
| | 15023AD1900364 | 852,42 | 295,40 | 34,65% |
| | 15023AD1900365 | 941,07 | 327,77 | 34,82% |
| | 15023AD1900366 | 456,67 | 162,04 | 35,48% |
| | 15023AD1900367 | 359,59 | 153,02 | 42,58% |
| | 15023AD1900368 | 436,76 | 174,40 | 39,93% |
| | 15023AD1900369 | 414,60 | 157,47 | 38,01% |
| | 15023AD1900370 | 3.797,05 | 1.242,54 | 32,73% |
| | 15023AD1900377 | 517,61 | 13,25 | 2,56% |
| | 15023AD1900378 | 763,45 | 167,63 | 22,09% |
| | 15023AD1900383 | 345,53 | 162,73 | 47,10% |
| | 15023AD1900384 | 1.071,75 | 115,29 | 10,76% |
| | 15023AD1900385 | 298,72 | 298,72 | 100,00% |
| | 15023AD1900386 | 1.205,31 | 756,67 | 62,78% |

| Plano N° 0093A-0102 | Referencia Catastral | Superficie (m²) | Superficie Afectada (m²) | Porcentaje Afectada (%) |
|---------------------|----------------------|-----------------|--------------------------|-------------------------|
| | 15023A01900387 | 217,75 | 217,57 | 99,92% |
| | 15023AD1900388 | 3.223,47 | 2.396,32 | 92,99% |
| | 15023AD1900389 | 183,38 | 183,38 | 100,00% |
| | 15023AD1900390 | 150,91 | 150,91 | 100,00% |
| | 15023AD1900394 | 2.376,85 | 2.344,07 | 197,24% |
| | 15023A01900395 | 162,09 | 162,09 | 100,00% |
| | 15023A01900396 | 143,06 | 143,06 | 100,00% |
| | 15023AD1900397 | 404,94 | 404,94 | 100,00% |
| | 15023AD1900398 | 362,28 | 93,93 | 25,91% |
| | 15023A01900399 | 800,84 | 279,35 | 34,76% |
| | 15023A01900400 | 273,19 | 273,19 | 100,00% |
| | 15023A01900401 | 354,84 | 350,57 | 98,80% |
| | 15023A01900402 | 201,91 | 146,59 | 72,62% |
| | 15023A01900403 | 202,63 | 119,30 | 58,87% |
| | 15023A01900404 | 220,13 | 97,37 | 44,23% |
| | 15023A01900405 | 182,86 | 56,78 | 31,05% |
| | 15023AD1900406 | 238,26 | 19,42 | 8,15% |
| | 15023AD1900421 | 5.652,74 | 913,23 | 16,16% |
| | 15023AD1900425 | 2.538,47 | 1.199,87 | 47,28% |
| | 15023AD1900426 | 1.133,49 | 1.049,04 | 92,55% |
| | 15023AD1900429 | 1.471,98 | 316,44 | 21,50% |
| | 15023A01900430 | 703,39 | 575,51 | 95,42% |
| | 15023A01900433 | 2.415,68 | 117,42 | 4,86% |
| | 15023A01900434 | 1.670,37 | 1.463,51 | 90,85% |
| | 15023AD1900436 | 1.379,55 | 735,78 | 53,33% |
| | 15023AD1900438 | 3.064,25 | 1.103,72 | 36,02% |
| | 15023A01900440 | 2.394,07 | 955,50 | 59,95% |
| | 15023A01900443 | 5.639,60 | 1.754,21 | 31,11% |
| | 15023A01900444 | 2.232,39 | 578,05 | 25,89% |
| | 15023A01900445 | 1.811,78 | 508,32 | 28,06% |
| | 15023AD1900446 | 1.511,50 | 576,76 | 38,16% |
| | 15023A01900448 | 953,37 | 743,70 | 77,84% |
| | 15023AD1900449 | 1.636,72 | 783,29 | 47,86% |
| | 15023A01900450 | 1.354,83 | 1.044,02 | 76,99% |
| | 15023AD1900451 | 225,56 | 42,05 | 18,64% |
| | 15023AD1900452 | 160,76 | 160,76 | 100,00% |
| | 15023AD1900453 | 53,33 | 53,33 | 100,00% |
| | 15023AD1900455 | 2.731,37 | 1.662,47 | 60,50% |
| | 15023A01900456 | 1.849,38 | 1.232,73 | 66,71% |
| | 15023A01900457 | 1.639,22 | 1.058,52 | 64,63% |
| | 15023A01900458 | 3.554,29 | 5.627,59 | 158,31% |
| | 15023AD1900467 | 575,38 | 581,26 | 101,02% |
| | 15023A01900468 | 345,75 | 239,01 | 69,12% |
| | 15023A01900469 | 268,04 | 237,43 | 88,58% |
| | 15023AD1900476 | 1.309,58 | 1.309,59 | 100,00% |
| | 15023A01900477 | 1.316,71 | 1.252,93 | 95,15% |
| | 15023AD1900478 | 1.346,45 | 1.557,68 | 115,70% |
| | 15023AD1900479 | 454,45 | 454,45 | 100,00% |
| | 15023A01900480 | 403,86 | 403,86 | 100,00% |
| | 15023A01900481 | 90,82 | 76,43 | 84,15% |
| | 15023AD1900482 | 374,14 | 190,35 | 50,85% |
| | 15023A01900483 | 326,19 | 168,77 | 51,74% |
| | 15023A01900484 | 333,55 | 156,75 | 47,00% |

| Plano N° 0093A-0102 | Referencia Catastral | Superficie (m²) | Superficie Afectada (m²) | Porcentaje Afectada (%) |
|---------------------|----------------------|-----------------|--------------------------|-------------------------|
| | 15023A01900485 | 456,49 | 157,94 | 43,36% |
| | 15023A01900486 | 408,78 | 163,42 | 39,98% |
| | 15023A01900487 | 375,21 | 265,60 | 70,84% |
| | 15023A01900488 | 369,96 | 239,29 | 64,68% |
| | 15023A01900489 | 368,96 | 254,29 | 68,94% |
| | 15023A01900490 | 317,10 | 219,03 | 69,07% |
| | 15023A01900491 | 3.403,28 | 1.759,09 | 51,69% |
| | 15023A01900494 | 571,79 | 117,14 | 17,24% |
| | 15023A01900495 | 356,56 | 160,69 | 50,67% |
| | 15023A01900496 | 360,83 | 255,12 | 70,70% |
| | 15023A01900554 | 545,17 | 121,66 | 16,74% |
| | 15023A01900555 | 472,26 | 154,66 | 32,75% |
| | 15023A01900556 | 520,40 | 250,18 | 48,28% |
| | 15023A01900557 | 442,63 | 246,57 | 55,73% |
| | 15023A01900558 | 411,12 | 291,16 | 70,82% |
| | 15023A01900559 | 167,29 | 131,05 | 78,42% |
| | 15023A01900560 | 3.931,51 | 272,32 | 6,93% |
| | 15023A01900575 | 3.132,01 | 454,64 | 14,52% |
| | 15023A01900579 | 519,72 | 347,29 | 112,08% |
| | 15023A01900584 | 574,23 | 574,23 | 100,00% |
| | 15023A01900585 | 231,12 | 231,12 | 100,00% |
| | 15023A01900586 | 258,72 | 258,72 | 100,00% |
| | 15023A01900587 | 813,00 | 784,64 | 96,51% |
| | 15023A01900589 | 258,64 | 167,11 | 76,21% |
| | 15023A01900589 | 274,36 | 177,58 | 64,72% |
| | 15023A02900491 | 25.264,43 | 546,44 | 2,17% |
| | 15023A03000049 | 27.639,39 | 740,42 | 2,65% |
| | 15023A03000051 | 7.996,78 | 285,69 | 3,57% |
| | 15023A03000052 | 3.098,70 | 107,09 | 3,46% |
| | 15023A03000053 | 5.733,56 | 196,93 | 2,32% |
| | 15023A03200016 | 5.594,06 | 156,62 | 2,65% |
| | 15023A03200017 | 3.373,74 | 144,58 | 4,29% |
| | 15023A03200018 | 4.275,26 | 256,45 | 5,00% |
| | 15023A03200019 | 5.541,37 | 463,52 | 8,36% |
| | 15023A03200020 | 4.891,65 | 575,57 | 11,77% |
| | 15023A03200021 | 5.325,52 | 561,12 | 10,54% |
| | 15023A03200023 | 2.272,72 | 537,44 | 23,65% |
| | 15023A03200024 | 3.453,41 | 356,36 | 10,30% |
| | 15023A03200025 | 728,39 | 251,36 | 34,51% |
| | 15023A03200026 | 527,79 | 208,33 | 39,46% |
| | 15023A03200031 | 5.939,67 | 453,66 | 7,64% |
| | 15023A03200032 | 9.707,73 | 1.094,67 | 11,28% |
| | 15023A03200033 | 341,33 | 185,02 | 54,23% |
| | 15023A03200034 | 537,57 | 319,31 | 59,42% |
| | 15023A03200035 | 334,96 | 169,67 | 50,69% |
| | 15023A03200043 | 8.902,91 | 526,57 | 5,91% |
| | 15023A03200044 | 4.578,60 | 399,39 | 8,72% |
| | 15023A03200045 | 4.440,27 | 373,80 | 8,42% |
| | 15023A03200046 | 3.753,25 | 352,49 | 9,39% |
| | 15023A03200047 | 4.666,64 | 493,29 | 10,57% |
| | 15023A03200715 | 14.722,43 | 1.793,55 | 12,20% |
| | 15023A03200716 | 17.681,11 | 1.060,57 | 5,99% |
| | 15023A03200717 | 5.033,36 | 362,70 | 7,21% |

| Plano N° 0093A-0102 | Referencia Catastral | Superficie (m²) | Superficie Afectada (m²) | Porcentaje Afectada (%) |
|---------------------|----------------------|-----------------|--------------------------|-------------------------|
| | 15023A03200719 | 18,454,39 | 1,69 | 0,01% |
| | 15023A03200720 | 43 550,69 | 3,81 | 0,01% |
| | 15023A03200726 | 72,763,19 | 3,852,40 | 5,29% |
| | 15023A03200733 | 202,467,55 | 2,421,35 | 1,20% |
| | 15023A03200742 | 276,98 | 73,64 | 26,75% |
| | 15023A03200799 | 767,63 | 516,31 | 67,51% |
| | 15023A03200801 | 1,560,22 | 26,86 | 1,72% |
| | 15023A03200804 | 598,17 | 366,43 | 61,26% |
| | 15023A03200805 | 360,15 | 182,86 | 50,77% |
| | 15023A03200806 | 562,85 | 268,10 | 47,65% |
| | 15023A03200807 | 260,61 | 216,79 | 83,23% |
| | 15023A03200808 | 432,12 | 432,12 | 100,00% |
| | 15023A03200809 | 173,24 | 172,69 | 99,69% |
| | 15023A03200810 | 1,117,48 | 810,14 | 72,58% |
| | 15023A03200815 | 421,59 | 420,47 | 99,74% |
| | 15023A03200816 | 1,312,48 | 1,665,73 | 127,00% |
| | 15023A03200817 | 403,85 | 35,07 | 8,71% |
| | 15023A03200824 | 551,52 | 475,26 | 86,19% |
| | 15023A03200825 | 1,377,97 | 723,72 | 52,53% |
| | 15023A03200826 | 3,136,50 | 5,864,26 | 187,02% |
| | 15023A03200827 | 131,00 | 131,00 | 100,00% |
| | 15023A03200828 | 220,74 | 220,74 | 100,00% |
| | 15023A03200829 | 1,298,72 | 1,017,33 | 78,33% |
| | 15023A03200835 | 5,461,59 | 3,724,73 | 68,19% |
| | 15023A03200837 | 1,548,77 | 1,567,26 | 101,19% |
| | 15023A03200841 | 5,127,34 | 2,567,13 | 49,89% |
| | 15023A03200843 | 1,386,47 | 978,47 | 70,65% |
| | 15023A03200844 | 11,441,14 | 3,539,69 | 30,94% |
| | 15023C50300935 | 1,186,54 | 35,56 | 2,99% |
| | 15023C50300936 | 2,055,97 | 986,35 | 48,23% |
| | 15023C50300937 | 4,702,25 | 4,274,36 | 90,90% |
| | 15023C50300939 | 1,643,36 | 27,41 | 1,67% |
| | 15023C50300940 | 1,206,33 | 709,30 | 58,80% |
| | 15023C50300941 | 2,137,16 | 1,759,14 | 82,36% |
| | 15023C50300942 | 740,63 | 731,35 | 98,75% |
| | 15023C50300943 | 872,35 | 754,57 | 86,50% |
| | 15023C50300944 | 3,316,10 | 2,729,52 | 82,31% |
| | 15023C50300949 | 3,462,45 | 2,202,99 | 63,63% |
| | 15023C50300953 | 1,657,26 | 1,278,23 | 77,19% |
| | 15023C50300955 | 4,952,57 | 3,366,54 | 67,77% |
| | 15023C50300956 | 476,41 | 476,07 | 100,00% |
| | 15023C50300957 | 1,755,28 | 267,64 | 15,25% |
| | 15023C50300958 | 413,53 | 115,10 | 27,83% |
| | 15023C50300979 | 1,412,51 | 761,84 | 53,94% |
| | 15023C50300980 | 565,53 | 356,34 | 62,85% |
| | 15023C50300984 | 785,69 | 523,47 | 66,63% |
| | 15023C50300985 | 793,89 | 553,69 | 69,77% |
| | 15023C50300986 | 484,22 | 441,32 | 91,16% |
| | 15023C50300987 | 736,59 | 551,23 | 74,84% |
| | 15023C50300988 | 333,56 | 258,67 | 77,55% |
| | 15023C50300989 | 350,14 | 268,26 | 76,62% |
| | 15023C50300990 | 1,164,37 | 854,21 | 73,36% |
| | 15023C50300993 | 1,690,35 | 1,626,89 | 96,25% |

| Plano N° 0093A-0102 | Referencia Catastral | Superficie (m²) | Superficie Afectada (m²) | Porcentaje Afectada (%) |
|---------------------|----------------------|-----------------|--------------------------|-------------------------|
| | 15023C50300994 | 2.014,19 | 2.014,19 | 100,00% |
| | 15023C50300995 | 1.795,97 | 1.795,97 | 100,00% |
| | 15023C50300996 | 1.595,85 | 1.430,97 | 89,67% |
| | 15023C50302042 | 1.558,97 | 591,77 | 44,27% |
| | 15023D50301135 | 11.061,19 | 546,52 | 5,84% |
| | 15023D50301136 | 495,83 | 438,27 | 88,35% |
| | 15023D50301137 | 3.241,00 | 1.397,20 | 43,11% |
| | 15023D50301138 | 1.634,52 | 1.019,91 | 55,60% |
| | 15023D50301139 | 4.117,29 | 3.547,62 | 86,16% |
| | 15023D50301148 | 4.477,59 | 94,56 | 2,11% |
| | 15023D50301149 | 4.979,32 | 2.471,68 | 50,66% |
| | 15023D50301150 | 899,95 | 572,45 | 63,51% |
| | 15023D50301151 | 5.271,65 | 4.684,05 | 74,69% |
| | 15023D50301156 | 2.673,64 | 157,15 | 5,86% |
| | 15023D50301171 | 2.576,65 | 2.337,21 | 90,71% |
| | 15023D50301172 | 2.397,46 | 2.397,46 | 100,00% |
| | 15023D50301173 | 2.473,46 | 2.070,55 | 83,73% |
| | 15023D50301179 | 4.273,08 | 3.033,95 | 71,44% |
| | 15023D50301180 | 3.485,17 | 2.553,70 | 73,30% |
| | 15023D50301181 | 3.485,10 | 55,63 | 1,60% |
| | 15023D50302048 | 11.627,41 | 2.145,59 | 18,45% |
| | 4866B08MH8546N | 2.258,10 | 141,95 | 6,24% |
| | 4866B10MH8546N | 1.729,82 | 33,62 | 1,95% |
| | 49B0006MH8548S | 1.501,28 | 53,76 | 4,25% |
| | 49B0009MH8548S | 1.406,47 | 244,16 | 17,36% |
| | 49B0010MH8548S | 261,45 | 261,45 | 100,00% |
| | 49B0011MH8548S | 452,39 | 452,39 | 100,00% |
| | 49B0012MH8548S | 290,95 | 116,14 | 39,92% |
| | 49B0014MH8548S | 507,23 | 200,75 | 39,66% |
| | 49B0015MH8548S | 2.533,15 | 1.151,42 | 45,46% |
| | 49B0022MH8548S | 339.707,27 | 34.817,22 | 8,73% |
| | 49B0024MH8548S | 1.376,97 | 526,07 | 45,47% |
| | 49B0025MH8548S | 553,51 | 553,34 | 99,93% |
| | 49B0026MH8548S | 283,31 | 283,31 | 100,00% |
| | 49B0028MH8548S | 414,59 | 118,32 | 28,54% |
| | 49B0033MH8548S | 1.009,37 | 503,30 | 59,77% |
| | 49B0408MH8546S | 4.084,30 | 1.811,92 | 44,37% |
| | 49B0409MH8546S | 1.695,25 | 216,37 | 12,76% |
| | 49B1013MH8548S | 955,95 | 39,64 | 4,14% |
| | 49B1014MH8548S | 1.458,78 | 129,25 | 8,86% |
| | 49B1015MH8548S | 1.292,64 | 96,18 | 7,44% |
| | 49B1016MH8548S | 723,67 | 25,11 | 3,47% |
| | 49B1021MH8548S | 526,77 | 25,34 | 4,81% |
| | 49B1023MH8548S | 104,71 | 13,65 | 13,04% |
| | 49B1024MH8548S | 1.273,84 | 12,50 | 0,98% |
| | 49B1038MH8548S | 554,46 | 341,13 | 61,53% |
| | 49B1040MH8548S | 1.360,28 | 585,22 | 50,71% |
| | 5064D01MH8556S | 11.073,56 | 204,22 | 1,84% |
| | 5064D10MH8556S | 495,73 | 117,53 | 23,72% |
| | 5064D13MH8556S | 199,59 | 54,24 | 27,18% |
| | 5064D14MH8556S | 308,23 | 97,73 | 31,73% |
| | 5064D15MH8556S | 156,42 | 70,96 | 45,36% |
| | 5064D20MH8556S | 941,08 | 55,23 | 5,87% |

| Plano N° 0093A-0102 | Referencia Catastral | Superficie (m²) | Superficie Afectada (m²) | Porcentaje Afectada (%) |
|---------------------|----------------------|-----------------|--------------------------|-------------------------|
| | 5285304MH8558N | 997,02 | 114,52 | 11,47% |
| | 5285305MH8558N | 1.572,38 | 46,40 | 4,70% |
| | 5285307MH8558N | 828,18 | 158,95 | 37,66% |
| | 5285413MH8558N | 337,19 | 122,86 | 36,73% |
| | 5285501MH8558N | 5.610,84 | 140,16 | 5,35% |
| | 5285503MH8558N | 2.375,58 | 331,08 | 15,94% |
| | 5285504MH8558N | 371,47 | 118,15 | 31,81% |
| | 5285505MH8558N | 1.557,28 | 568,83 | 42,95% |
| | 5285506MH8558N | 980,29 | 316,04 | 33,25% |
| | 5387601MH8558N | 5.059,95 | 344,89 | 5,82% |
| | 5782501MH8558S | 9.399,11 | 252,15 | 2,69% |
| | 5782507MH8558S | 1.576,59 | 85,81 | 5,44% |
| | 5882401MH8558S | 4.617,09 | 414,37 | 8,99% |
| | 5882405MH8558S | 1.757,25 | 168,04 | 9,56% |
| | 5882903MH8558S | 915,57 | 47,22 | 5,16% |
| | 5882904MH8558S | 1.360,14 | 141,75 | 10,42% |

| Plano N° 0093A-0103 | Referencia Catastral | Superficie (m²) | Superficie Afectada (m²) | Porcentaje Afectada (%) |
|---------------------|----------------------|-----------------|--------------------------|-------------------------|
| | D00700200HH85D | 548,64 | 150,31 | 29,34% |
| | 15023A03200287 | 555,25 | 56,93 | 8,65% |
| | 15023A03200288 | 541,44 | 44,55 | 5,95% |
| | 15023A03200289 | 10.621,70 | 5.154,79 | 58,23% |
| | 15023A03200290 | 835,80 | 764,22 | 93,95% |
| | 15023A03200291 | 534,52 | 534,52 | 100,00% |
| | 15023A03200292 | 736,31 | 736,31 | 100,00% |
| | 15023A03200293 | 891,11 | 457,83 | 52,50% |
| | 15023A03200294 | 332,15 | 152,81 | 45,00% |
| | 15023A03200295 | 1.055,35 | 997,21 | 94,50% |
| | 15023A03200296 | 5.150,79 | 3.302,09 | 54,11% |
| | 15023A03200297 | 273,40 | 137,26 | 50,20% |
| | 15023A03200298 | 344,37 | 165,59 | 53,89% |
| | 15023A03200300 | 423,59 | 355,04 | 97,83% |
| | 15023A03200301 | 263,11 | 163,15 | 58,51% |
| | 15023A03200303 | 558,06 | 367,46 | 59,49% |
| | 15023A03200304 | 368,87 | 267,49 | 72,52% |
| | 15023A03200305 | 154,70 | 154,70 | 100,00% |
| | 15023A03200306 | 144,36 | 144,36 | 100,00% |
| | 15023A03200307 | 7.331,97 | 168,74 | 2,30% |
| | 15023A03200325 | 161,45 | 27,93 | 17,30% |
| | 15023A03200326 | 423,48 | 162,28 | 40,12% |
| | 15023A03200327 | 1.115,95 | 362,34 | 34,26% |
| | 15023A03200330 | 1.064,24 | 222,46 | 20,90% |
| | 15023A03200331 | 456,36 | 26,50 | 5,81% |
| | 15023A03200335 | 162,15 | 28,37 | 17,49% |
| | 15023A03200336 | 400,21 | 50,71 | 12,67% |
| | 15023A03200337 | 422,07 | 51,36 | 12,17% |
| | 15023A03200338 | 1.052,45 | 714,27 | 67,85% |
| | 15023A03200339 | 175,75 | 49,79 | 27,77% |
| | 15023A03200340 | 571,24 | 214,56 | 37,56% |
| | 15023A03200341 | 1.650,90 | 348,64 | 21,12% |
| | 15023A03200342 | 1.100,59 | 502,40 | 45,64% |
| | 15023A03200343 | 1.029,25 | 566,41 | 55,03% |
| | 15023A03200344 | 421,90 | 226,15 | 54,07% |
| | 15023A03200345 | 1.106,04 | 513,62 | 46,43% |
| | 15023A03200346 | 436,53 | 256,39 | 58,75% |
| | 15023A03200354 | 536,53 | 473,44 | 88,24% |
| | 15023A03200355 | 203,21 | 103,59 | 50,98% |
| | 15023A03200356 | 308,57 | 308,57 | 100,00% |
| | 15023A03200357 | 451,31 | 234,82 | 52,03% |
| | 15023A03200358 | 1.019,27 | 336,76 | 32,94% |
| | 15023A03200363 | 166,24 | 162,43 | 97,71% |
| | 15023A03200374 | 369,73 | 59,43 | 16,07% |
| | 15023A03200375 | 434,60 | 434,60 | 100,00% |
| | 15023A03200376 | 325,86 | 108,25 | 33,23% |
| | 15023A03200377 | 156,17 | 156,17 | 100,00% |
| | 15023A03200378 | 304,32 | 167,64 | 55,09% |
| | 15023A03200379 | 171,10 | 171,10 | 100,00% |
| | 15023A03200380 | 371,63 | 352,92 | 94,96% |
| | 15023A03200381 | 1.053,45 | 1.031,02 | 97,97% |
| | 15023A03200382 | 146,00 | 146,00 | 100,00% |

| Plano N° 0093A-0103 | Referencia Catastral | Superficie (m²) | Superficie Afectada (m²) | Porcentaje Afectada (%) |
|---------------------|----------------------|-----------------|--------------------------|-------------------------|
| | 15023A03200383 | 251,27 | 251,27 | 100,00% |
| | 15023A03200384 | 571,55 | 571,55 | 100,00% |
| | 15023A03200386 | 110,33 | 110,33 | 100,00% |
| | 15023A03200387 | 139,36 | 139,36 | 100,00% |
| | 15023A03200388 | 541,12 | 529,57 | 97,32% |
| | 15023A03200389 | 235,69 | 163,69 | 76,96% |
| | 15023A03200390 | 235,58 | 186,38 | 78,63% |
| | 15023A03200391 | 422,05 | 422,05 | 100,00% |
| | 15023A03200392 | 206,34 | 206,34 | 100,00% |
| | 15023A03200393 | 163,19 | 175,53 | 96,40% |
| | 15023A03200394 | 215,68 | 215,68 | 100,00% |
| | 15023A03200395 | 131,81 | 131,81 | 100,00% |
| | 15023A03200396 | 126,31 | 34,41 | 27,24% |
| | 15023A03200540 | 13.355,29 | 58,62 | 0,31% |
| | 15023A03200545 | 230,10 | 50,35 | 26,33% |
| | 15023A03200546 | 454,48 | 365,77 | 83,27% |
| | 15023A03200547 | 541,57 | 452,95 | 72,15% |
| | 15023A03200548 | 563,22 | 471,33 | 82,56% |
| | 15023A03200549 | 565,67 | 551,87 | 90,91% |
| | 15023A03200550 | 9.244,91 | 5.973,75 | 75,42% |
| | 15023A03200551 | 2.157,52 | 1.253,30 | 56,53% |
| | 15023A03200552 | 1.432,70 | 905,46 | 50,53% |
| | 15023A03200553 | 4.229,73 | 2.054,50 | 51,24% |
| | 15023A03200554 | 5.171,02 | 71,02 | 1,37% |
| | 15023A03200556 | 10.552,15 | 1.634,08 | 15,90% |
| | 15023A03200557 | 4.337,15 | 197,13 | 4,55% |
| | 15023A03200559 | 3.636,20 | 5.064,10 | 58,22% |
| | 15023A03200560 | 1.153,13 | 727,36 | 53,10% |
| | 15023A03200659 | 1.715,23 | 1.524,44 | 89,88% |
| | 15023A03200660 | 2.747,98 | 2.432,07 | 90,63% |
| | 15023A03200661 | 4.764,94 | 2.607,23 | 54,72% |
| | 15023A03200662 | 15.564,01 | 557,56 | 3,58% |
| | 15023A03200663 | 7.365,59 | 4.578,26 | 51,90% |
| | 15023A03200664 | 715,32 | 563,23 | 76,74% |
| | 15023A03200665 | 5.726,52 | 2.054,12 | 35,97% |
| | 15023A03200715 | 14.722,43 | 1.755,55 | 12,20% |
| | 15023A03200716 | 17.582,11 | 1.062,57 | 5,02% |
| | 15023A03200717 | 5.033,38 | 362,70 | 7,23% |
| | 15023A03200719 | 18.454,39 | 1,69 | 0,01% |
| | 15023A03200720 | 43.350,69 | 3,61 | 0,01% |
| | 15023A03200837 | 1.548,77 | 1.567,25 | 80,42% |
| | 15023A03200840 | 744,57 | 367,31 | 49,33% |
| | 15023A03200841 | 5.127,34 | 2.587,18 | 43,86% |
| | 15023A03200843 | 1.386,47 | 973,47 | 70,57% |
| | 15023A03200844 | 22.862,29 | 7.279,37 | 32,52% |
| | 15023A03200886 | 22.037,58 | 7.206,73 | 32,71% |
| | 15023A03200888 | 19.453,13 | 5.931,61 | 71,26% |
| | 15023A03200902 | 1.351,36 | 517,07 | 38,23% |
| | 15023A03200903 | 1.558,81 | 342,73 | 17,20% |
| | 15023A03200966 | 167,04 | 167,04 | 100,00% |
| | 15023A03200967 | 240,43 | 237,01 | 98,58% |
| | 15023A03200968 | 5.151,36 | 5.551,35 | 90,12% |
| | 15023A03200982 | 494,71 | 494,71 | 100,00% |

| Plano N° 0093A-0103 | Referencia Catastral | Superficie (m²) | Superficie Afectada (m²) | Porcentaje Afectada (%) |
|---------------------|----------------------|-----------------|--------------------------|-------------------------|
| | 15023A03200983 | 535,22 | 535,25 | 94,06% |
| | 15023A03200984 | 566,14 | 224,65 | 39,68% |
| | 15023A03200985 | 520,05 | 490,01 | 79,03% |
| | 15023A03200986 | 823,53 | 722,42 | 87,86% |
| | 15023A03200987 | 262,18 | 262,18 | 100,00% |
| | 15023A03200988 | 1.725,91 | 960,56 | 55,66% |
| | 15023A03200989 | 244,23 | 212,70 | 87,50% |
| | 15023A03200990 | 265,22 | 265,22 | 100,00% |
| | 15023A03200991 | 257,04 | 257,04 | 100,00% |
| | 15023A03200992 | 1.700,36 | 104,36 | 6,13% |
| | 15023A03200995 | 2.435,65 | 21,25 | 0,87% |
| | 15023A03200996 | 1.352,95 | 956,83 | 70,67% |
| | 15023A03200997 | 547,03 | 547,03 | 100,00% |
| | 15023A03200998 | 731,36 | 527,27 | 72,10% |
| | 15023A03200999 | 1.329,78 | 376,32 | 28,31% |
| | 15023A03201000 | 345,19 | 345,19 | 100,00% |
| | 15023A03201002 | 4.076,11 | 2.012,24 | 49,37% |
| | 15023A03201003 | 1.322,16 | 1.681,93 | 97,96% |
| | 15023A03201006 | 551,45 | 365,20 | 66,24% |
| | 15023A03201010 | 2.713,05 | 2.306,64 | 85,02% |
| | 15023A03201011 | 1.119,55 | 1.119,55 | 100,00% |
| | 15023A03201042 | 422,23 | 402,21 | 95,47% |
| | 15023A03201043 | 809,12 | 703,26 | 87,03% |
| | 15023A03201056 | 2.340,40 | 2.052,49 | 87,70% |
| | 15023A03201072 | 2.311,03 | 1.457,65 | 63,07% |
| | 15023A03201076 | 1.585,69 | 153,74 | 9,70% |
| | 15023A03201078 | 5.191,53 | 1.589,07 | 30,61% |
| | 15023A03300406 | 485,26 | 243,25 | 50,13% |
| | 15023A03300407 | 866,81 | 839,67 | 96,87% |
| | 15023A03300408 | 155,29 | 57,20 | 36,83% |
| | 15023A03300414 | 76,36 | 10,23 | 13,40% |
| | 15023A03300415 | 173,25 | 54,23 | 31,29% |
| | 15023A03300416 | 541,37 | 314,50 | 58,09% |
| | 15023A03300417 | 224,76 | 133,59 | 59,44% |
| | 15023A03300418 | 95,20 | 44,37 | 46,61% |
| | 15023A03300424 | 785,54 | 750,13 | 95,61% |
| | 15023A03300425 | 816,85 | 802,76 | 98,16% |
| | 15023A03300426 | 105,58 | 105,58 | 100,00% |
| | 15023A03300427 | 85,27 | 81,54 | 95,63% |
| | 15023A03300428 | 120,06 | 117,33 | 97,73% |
| | 15023A03300429 | 156,67 | 141,83 | 90,53% |
| | 15023A03300430 | 214,01 | 151,47 | 70,78% |
| | 15023A03300431 | 3.046,85 | 2.527,17 | 82,94% |
| | 15023A03300432 | 1.076,55 | 515,57 | 47,90% |
| | 15023A03300433 | 543,14 | 487,53 | 89,76% |
| | 15023A03300435 | 735,47 | 472,56 | 64,25% |
| | 15023A03300436 | 1.380,78 | 973,90 | 70,53% |
| | 15023A03300437 | 1.204,55 | 977,77 | 81,18% |
| | 15023A03300438 | 812,58 | 812,58 | 100,00% |
| | 15023A03300439 | 570,27 | 545,85 | 95,87% |
| | 15023A03300440 | 511,01 | 476,76 | 93,29% |
| | 15023A03300444 | 351,24 | 237,22 | 67,56% |
| | 15023A03300445 | 283,37 | 155,60 | 54,92% |

| Plano N° 0093A-0103 | Referencia Catastral | Superficie (m²) | Superficie Afectada (m²) | Porcentaje Afectada (%) |
|---------------------|----------------------|-----------------|--------------------------|-------------------------|
| | 15023A03300446 | 161,00 | 106,31 | 57,27% |
| | 15023A03300447 | 305,55 | 268,74 | 87,97% |
| | 15023A03300448 | 524,66 | 475,16 | 76,07% |
| | 15023A03300449 | 358,43 | 342,21 | 94,52% |
| | 15023A03300453 | 352,12 | 456,61 | 53,59% |
| | 15023A03300456 | 500,57 | 23,86 | 3,93% |
| | 15023A03300463 | 1.755,00 | 372,53 | 20,74% |
| | 15023A03300513 | 4.605,12 | 924,17 | 20,05% |
| | 15023A03400093 | 225,43 | 161,47 | 60,52% |
| | 15023A03400094 | 150,06 | 150,06 | 100,00% |
| | 15023A03400095 | 337,37 | 230,86 | 73,22% |
| | 15023A03400096 | 3.659,34 | 2.244,25 | 51,33% |
| | 15023A03400102 | 150,15 | 42,51 | 32,57% |
| | 15023A03400103 | 115,52 | 93,70 | 71,11% |
| | 15023A03400104 | 103,80 | 103,79 | 99,99% |
| | 15023A03400105 | 383,21 | 383,21 | 100,00% |
| | 15023A03400106 | 56,69 | 56,69 | 100,00% |
| | 15023A03400107 | 557,70 | 556,23 | 92,21% |
| | 15023A03400108 | 321,23 | 16,41 | 5,11% |
| | 15023A03400109 | 106,53 | 50,62 | 56,25% |
| | 15023A03400110 | 259,23 | 287,07 | 95,94% |
| | 15023A03400111 | 429,52 | 216,20 | 52,74% |
| | 15023A03400114 | 371,77 | 101,90 | 27,41% |
| | 15023A03400115 | 163,23 | 146,26 | 79,82% |
| | 15023A03400116 | 302,10 | 278,91 | 92,32% |
| | 15023A03400117 | 175,84 | 173,70 | 98,78% |
| | 15023A03400118 | 307,04 | 307,04 | 100,00% |
| | 15023A03400119 | 147,18 | 147,18 | 100,00% |
| | 15023A03400120 | 177,77 | 177,77 | 100,00% |
| | 15023A03400121 | 232,90 | 232,90 | 100,00% |
| | 15023A03400122 | 129,12 | 129,12 | 100,00% |
| | 15023A03400123 | 134,59 | 134,57 | 99,99% |
| | 15023A03400124 | 120,64 | 106,77 | 89,50% |
| | 15023A03400142 | 420,45 | 372,90 | 93,42% |
| | 15023A03400143 | 239,39 | 239,39 | 100,00% |
| | 15023A03400156 | 152,39 | 152,39 | 100,00% |
| | 15023A03400157 | 535,23 | 535,23 | 100,00% |
| | 15023A03400158 | 426,36 | 429,93 | 95,31% |
| | 15023A03400159 | 232,75 | 228,54 | 98,56% |
| | 15023A03400161 | 120,00 | 120,00 | 100,00% |
| | 15023A03400162 | 137,70 | 137,70 | 100,00% |
| | 15023A03400163 | 166,12 | 166,12 | 100,00% |
| | 15023A03400164 | 162,33 | 162,33 | 100,00% |
| | 15023A03400165 | 517,31 | 517,31 | 100,00% |
| | 15023A03400166 | 595,53 | 376,77 | 53,27% |
| | 15023A03400167 | 332,04 | 155,91 | 43,96% |
| | 15023A03400168 | 125,41 | 118,11 | 94,18% |
| | 15023A03400170 | 254,55 | 143,47 | 56,36% |
| | 15023A03400171 | 267,17 | 157,46 | 58,77% |
| | 15023A03400172 | 161,51 | 124,70 | 77,21% |
| | 15023A03400173 | 393,36 | 347,65 | 87,98% |
| | 15023A03400174 | 129,38 | 129,38 | 100,00% |
| | 15023A03400175 | 574,55 | 515,20 | 89,61% |

| Plano N° 0093A-0103 | Referencia Catastral | Superficie (m²) | Superficie Afectada (m²) | Porcentaje Afectada (%) |
|---------------------|----------------------|-----------------|--------------------------|-------------------------|
| | 15023A03400176 | 252,36 | 252,36 | 100,00% |
| | 15023A03400177 | 137,60 | 132,89 | 97,31% |
| | 15023A03400178 | 54,23 | 54,23 | 100,00% |
| | 15023A03400179 | 362,33 | 329,91 | 90,80% |
| | 15023A03400180 | 214,73 | 122,56 | 57,16% |
| | 15023A03400195 | 162,02 | 5,99 | 3,70% |
| | 15023A03400196 | 161,91 | 157,90 | 97,52% |
| | 15023A03400197 | 100,29 | 89,52 | 89,68% |
| | 15023A03400198 | 124,16 | 105,77 | 87,64% |
| | 15023A03400199 | 109,77 | 85,22 | 78,54% |
| | 15023A03400200 | 151,82 | 102,64 | 77,97% |
| | 15023A03400201 | 806,63 | 446,39 | 55,34% |
| | 15023A03400202 | 591,07 | 573,14 | 97,58% |
| | 15023A03400203 | 1.323,53 | 1.197,55 | 89,83% |
| | 15023A03400204 | 259,18 | 223,38 | 93,40% |
| | 15023A03400205 | 173,20 | 157,45 | 89,87% |
| | 15023A03400206 | 592,73 | 592,73 | 200,00% |
| | 15023A03400224 | 52,37 | 52,37 | 100,00% |
| | 15023A03400225 | 89,02 | 70,36 | 79,05% |
| | 15023A03400226 | 261,94 | 195,77 | 159,56% |
| | 15023A03400227 | 123,70 | 52,88 | 50,83% |
| | 15023A03400229 | 146,62 | 50,35 | 33,88% |
| | 15023A03400230 | 59,05 | 51,25 | 88,57% |
| | 15023A03400231 | 96,41 | 87,31 | 89,73% |
| | 15023A03400232 | 118,42 | 117,28 | 99,12% |
| | 15023A03400233 | 122,87 | 122,87 | 100,00% |
| | 15023A03400234 | 32,09 | 32,09 | 100,00% |
| | 15023A03400243 | 2.752,46 | 2.674,46 | 97,17% |
| | 15023A03400244 | 252,42 | 252,42 | 100,00% |
| | 15023A03400245 | 323,21 | 323,21 | 100,00% |
| | 15023A03400246 | 160,33 | 159,39 | 98,79% |
| | 15023A03400257 | 251,34 | 142,23 | 56,59% |
| | 15023A03400258 | 120,56 | 120,56 | 100,00% |
| | 15023A03400259 | 89,34 | 89,34 | 100,00% |
| | 15023A03400260 | 92,61 | 92,61 | 100,00% |
| | 15023A03400261 | 312,99 | 301,35 | 96,28% |
| | 15023A03400262 | 124,80 | 42,07 | 33,71% |
| | 15023A03400263 | 455,95 | 455,95 | 100,00% |
| | 15023A03400264 | 150,81 | 150,81 | 100,00% |
| | 15023A03400266 | 244,26 | 244,26 | 100,00% |
| | 15023A03400267 | 212,17 | 212,17 | 100,00% |
| | 15023A03400268 | 128,76 | 128,76 | 100,00% |
| | 15023A03400269 | 119,07 | 119,07 | 100,00% |
| | 15023A03400270 | 102,90 | 102,90 | 100,00% |
| | 15023A03400271 | 183,19 | 183,19 | 100,00% |
| | 15023A03400272 | 131,77 | 83,32 | 63,23% |
| | 15023A03400273 | 512,06 | 445,70 | 72,92% |
| | 15023A03400274 | 218,06 | 218,06 | 100,00% |
| | 15023A03400275 | 186,63 | 186,63 | 100,00% |
| | 15023A03400276 | 262,23 | 262,23 | 100,00% |
| | 15023A03400277 | 842,00 | 842,00 | 200,00% |
| | 15023A03400278 | 336,13 | 336,13 | 100,00% |
| | 15023A03400279 | 338,90 | 338,90 | 100,00% |

| Plano N° 0093A-0103 | Referencia Catastral | Superficie (m²) | Superficie Afectada (m²) | Porcentaje Afectada (%) |
|---------------------|----------------------|-----------------|--------------------------|-------------------------|
| | 15023A03400289 | 222,23 | 222,23 | 100,00% |
| | 15023A03400290 | 117,91 | 117,91 | 100,00% |
| | 15023A03400291 | 355,60 | 355,60 | 100,00% |
| | 15023A03400292 | 514,92 | 514,92 | 100,00% |
| | 15023A03400293 | 2.042,26 | 2.042,26 | 100,00% |
| | 15023A03400294 | 153,15 | 153,15 | 100,00% |
| | 15023A03400295 | 177,25 | 95,05 | 53,64% |
| | 15023A03400296 | 163,86 | 76,24 | 41,21% |
| | 15023A03400297 | 557,00 | 405,33 | 58,15% |
| | 15023A03400298 | 305,60 | 58,31 | 22,28% |
| | 15023A03400299 | 253,47 | 72,38 | 25,58% |
| | 15023A03400300 | 247,26 | 57,63 | 23,31% |
| | 15023A03400301 | 246,55 | 49,45 | 20,06% |
| | 15023A03400302 | 715,77 | 275,03 | 38,21% |
| | 15023A03400303 | 525,43 | 407,53 | 54,25% |
| | 15023A03400304 | 700,53 | 559,25 | 35,43% |
| | 15023A03400305 | 456,30 | 456,30 | 100,00% |
| | 15023A03400306 | 347,71 | 74,22 | 21,34% |
| | 15023A03400310 | 310,69 | 250,20 | 90,78% |
| | 15023A03400319 | 425,45 | 260,73 | 51,14% |
| | 15023A03400320 | 538,43 | 310,15 | 57,62% |
| | 15023A03400321 | 425,22 | 166,49 | 45,31% |
| | 15023A03400322 | 423,56 | 153,98 | 45,61% |
| | 15023A03400323 | 224,79 | 42,54 | 18,92% |
| | 15023A03400324 | 271,23 | 82,35 | 30,56% |
| | 15023A03400325 | 264,47 | 94,26 | 35,64% |
| | 15023A03400326 | 255,47 | 97,52 | 36,25% |
| | 15023A03400327 | 559,86 | 103,00 | 17,17% |
| | 15023A03400331 | 754,06 | 16,67 | 2,21% |
| | 15023A03400338 | 91,57 | 5,21 | 5,76% |
| | 15023A03400339 | 107,57 | 15,02 | 17,61% |
| | 15023A03400340 | 151,93 | 151,93 | 100,00% |
| | 15023A03400341 | 137,02 | 137,02 | 100,00% |
| | 15023A03400342 | 243,22 | 243,22 | 100,00% |
| | 15023A03400343 | 517,60 | 510,35 | 98,63% |
| | 15023A03400345 | 303,56 | 20,26 | 5,55% |
| | 15023A03400346 | 319,36 | 25,17 | 7,68% |
| | 15023A03400347 | 251,55 | 26,95 | 9,23% |
| | 15023A03400348 | 230,60 | 26,80 | 8,94% |
| | 15023A03400349 | 210,89 | 23,38 | 10,63% |
| | 15023A03400355 | 365,82 | 31,52 | 8,11% |
| | 15023A03400356 | 513,04 | 47,75 | 5,65% |
| | 15023A03400363 | 358,60 | 277,34 | 75,67% |
| | 15023A03400364 | 367,62 | 157,04 | 43,42% |
| | 15023A03400365 | 276,73 | 276,73 | 100,00% |
| | 15023A03400366 | 104,00 | 104,00 | 100,00% |
| | 15023A03400367 | 282,12 | 282,12 | 100,00% |
| | 15023A03400368 | 472,20 | 370,17 | 39,60% |
| | 15023A03400369 | 206,16 | 206,16 | 100,00% |
| | 15023A03400370 | 107,41 | 107,14 | 99,75% |
| | 15023A03400372 | 237,58 | 56,76 | 22,42% |
| | 15023A03400373 | 518,67 | 12,06 | 2,33% |
| | 15023A03400445 | 132,53 | 56,26 | 49,93% |

| Plano N° 0093A-0103 | Referencia Catastral | Superficie (m²) | Superficie Afectada (m²) | Porcentaje Afectada (%) |
|---------------------|----------------------|-----------------|--------------------------|-------------------------|
| | 15023A03400446 | 246,76 | 103,32 | 41,88% |
| | 15023A03400446 | 197,55 | 15,04 | 7,62% |
| | 15023A03400449 | 133,75 | 95,47 | 71,38% |
| | 15023A03400450 | 552,22 | 142,10 | 25,73% |
| | 15023A03400451 | 117,34 | 117,91 | 100,52% |
| | 15023A03400452 | 76,37 | 76,37 | 100,00% |
| | 15023A03400453 | 175,75 | 175,75 | 100,00% |
| | 15023A03400454 | 183,22 | 183,22 | 100,00% |
| | 15023A03400455 | 233,32 | 233,32 | 100,00% |
| | 15023A03400456 | 251,03 | 251,03 | 100,00% |
| | 15023A03400457 | 315,28 | 278,36 | 88,29% |
| | 15023A03400458 | 313,59 | 178,45 | 56,91% |
| | 15023A03400459 | 351,54 | 112,25 | 31,94% |
| | 15023A03400465 | 410,94 | 410,94 | 100,00% |
| | 15023A03400466 | 190,67 | 74,05 | 38,86% |
| | 15023A03400469 | 485,74 | 434,00 | 89,35% |
| | 15023A03400470 | 1.148,59 | 1.133,05 | 98,57% |
| | 15023A03400471 | 343,19 | 326,35 | 95,09% |
| | 15023A03400472 | 305,69 | 290,52 | 95,04% |
| | 15023A03400473 | 118,34 | 117,97 | 99,69% |
| | 15023A03400475 | 491,96 | 491,96 | 100,00% |
| | 15023A03400476 | 203,22 | 203,22 | 100,00% |
| | 15023A03400477 | 230,43 | 230,43 | 100,00% |
| | 15023A03400478 | 515,11 | 127,93 | 24,83% |
| | 15023A03400479 | 473,15 | 136,90 | 28,91% |
| | 15023A03400480 | 270,18 | 30,05 | 11,12% |
| | 15023A03400481 | 234,11 | 91,57 | 39,08% |
| | 15023A03400482 | 424,67 | 424,66 | 100,00% |
| | 15023A03400486 | 215,82 | 37,03 | 17,13% |
| | 15023A03400487 | 260,84 | 165,33 | 63,38% |
| | 15023A03400488 | 145,36 | 102,76 | 70,70% |
| | 15023A03400489 | 443,16 | 423,36 | 95,53% |
| | 15023A03400490 | 471,55 | 471,55 | 100,00% |
| | 15023A03400491 | 164,11 | 164,11 | 100,00% |
| | 15023A03400492 | 243,56 | 243,56 | 100,00% |
| | 15023A03400493 | 410,61 | 410,61 | 100,00% |
| | 15023A03400494 | 848,00 | 456,65 | 53,84% |
| | 15023A03400495 | 230,63 | 142,03 | 61,58% |
| | 15023A03400496 | 900,59 | 226,83 | 25,19% |
| | 15023A03400497 | 271,15 | 124,55 | 45,93% |
| | 15023A03400498 | 231,63 | 112,23 | 48,45% |
| | 15023A03400499 | 245,28 | 115,53 | 47,10% |
| | 15023A03400500 | 542,66 | 174,89 | 32,23% |
| | 15023A03400505 | 200,54 | 35,56 | 17,73% |
| | 15023A03400506 | 171,04 | 171,04 | 100,00% |
| | 15023A03400507 | 178,73 | 178,73 | 100,00% |
| | 15023A03400508 | 276,61 | 259,64 | 93,86% |
| | 15023A03400510 | 222,31 | 205,44 | 92,41% |
| | 15023A03400512 | 333,72 | 320,40 | 96,01% |
| | 15023A03400513 | 158,61 | 158,61 | 100,00% |
| | 15023A03400515 | 321,23 | 326,73 | 101,74% |
| | 15023A03400517 | 1.053,93 | 964,56 | 91,51% |
| | 15023A03400518 | 240,57 | 191,53 | 79,59% |

| Plano N° 0093A-0103 | Referencia Catastral | Superficie (m²) | Superficie Afectada (m²) | Porcentaje Afectada (%) |
|---------------------|----------------------|-----------------|--------------------------|-------------------------|
| | 15023A03400520 | 516,39 | 356,75 | 55,00% |
| | 15023A03400521 | 54,59 | 54,54 | 99,32% |
| | 15023A03400524 | 51,21 | 51,21 | 100,00% |
| | 15023A03400525 | 258,77 | 258,77 | 100,00% |
| | 15023A03400526 | 456,47 | 456,47 | 100,00% |
| | 15023A03400527 | 167,46 | 167,46 | 100,00% |
| | 15023A03400528 | 458,63 | 325,84 | 59,03% |
| | 15023A03400529 | 477,73 | 168,51 | 39,48% |
| | 15023A03400535 | 308,13 | 55,37 | 17,97% |
| | 15023A03400538 | 85,27 | 24,22 | 28,47% |
| | 15023A03400539 | 327,31 | 22,50 | 5,87% |
| | 15023A03400540 | 255,20 | 13,83 | 5,42% |
| | 15023A03400541 | 119,31 | 17,84 | 14,95% |
| | 15023A03400542 | 122,21 | 16,85 | 15,42% |
| | 15023A03400560 | 217,65 | 57,70 | 31,18% |
| | 15023A03400561 | 559,02 | 559,02 | 97,56% |
| | 15023A03400562 | 1.006,50 | 1.006,50 | 100,00% |
| | 15023A03400563 | 881,41 | 877,62 | 99,57% |
| | 15023A03400564 | 318,18 | 262,15 | 82,39% |
| | 15023A03400565 | 495,86 | 375,56 | 76,57% |
| | 15023A03400566 | 321,02 | 167,87 | 58,77% |
| | 15023A03400567 | 260,62 | 77,24 | 27,53% |
| | 15023A03400568 | 810,36 | 541,43 | 79,18% |
| | 15023A03400573 | 363,64 | 350,35 | 91,32% |
| | 15023A03400574 | 105,11 | 90,54 | 85,17% |
| | 15023A03400575 | 216,47 | 157,78 | 91,37% |
| | 15023A03400576 | 337,72 | 329,04 | 99,30% |
| | 15023A03400577 | 420,41 | 365,95 | 97,14% |
| | 15023A03400578 | 316,39 | 316,39 | 100,00% |
| | 15023A03400579 | 585,44 | 585,44 | 100,00% |
| | 15023A03400580 | 548,12 | 548,12 | 100,00% |
| | 15023A03400581 | 273,93 | 273,93 | 100,00% |
| | 15023A03400582 | 3.181,47 | 3.101,97 | 487,51% |
| | 15023A03400583 | 261,52 | 201,17 | 76,92% |
| | 15023A03400584 | 229,25 | 75,31 | 32,85% |
| | 15023A03400585 | 212,85 | 134,92 | 53,38% |
| | 15023A03400586 | 245,44 | 115,70 | 47,14% |
| | 15023A03400587 | 346,21 | 346,21 | 100,00% |
| | 15023A03400588 | 339,64 | 339,64 | 100,00% |
| | 15023A03400589 | 246,71 | 206,11 | 83,54% |
| | 15023A03400590 | 210,43 | 34,78 | 15,85% |
| | 15023A03400599 | 502,51 | 126,58 | 25,19% |
| | 15023A03400600 | 350,23 | 105,37 | 30,14% |
| | 15023A03400601 | 162,25 | 54,39 | 29,85% |
| | 15023A03400602 | 323,23 | 103,89 | 32,14% |
| | 15023A03400603 | 317,17 | 102,73 | 31,76% |
| | 15023A03400604 | 417,40 | 192,13 | 45,05% |
| | 15023A03400605 | 238,51 | 168,25 | 56,40% |
| | 15023A03400606 | 339,34 | 252,45 | 53,22% |
| | 15023A03400607 | 943,67 | 562,43 | 123,22% |
| | 15023A03400608 | 553,59 | 368,85 | 140,48% |
| | 15023A03400609 | 521,18 | 483,63 | 155,71% |
| | 15023A03400610 | 157,23 | 170,79 | 85,62% |

| Plano N° 0093A-0103 | Referencia Catastral | Superficie (m²) | Superficie Afectada (m²) | Porcentaje Afectada (%) |
|---------------------|----------------------|-----------------|--------------------------|-------------------------|
| | 15023A03400611 | 242,13 | 221,55 | 91,47% |
| | 15023A03400613 | 957,73 | 918,57 | 98,00% |
| | 15023A03400614 | 302,44 | 285,86 | 94,86% |
| | 15023A03400615 | 574,02 | 551,51 | 96,10% |
| | 15023A03400616 | 263,47 | 262,00 | 98,68% |
| | 15023A03400617 | 241,45 | 241,45 | 100,00% |
| | 15023A03400618 | 746,56 | 734,24 | 98,34% |
| | 15023A03400619 | 226,32 | 213,45 | 94,31% |
| | 15023A03400620 | 212,65 | 173,35 | 81,52% |
| | 15023A03400621 | 1.214,70 | 852,46 | 71,00% |
| | 15023A03400622 | 146,32 | 146,32 | 100,00% |
| | 15023A03400625 | 564,73 | 564,56 | 99,97% |
| | 15023A03400627 | 1.600,87 | 1.139,11 | 71,15% |
| | 15023A03400633 | 169,50 | 99,27 | 58,52% |
| | 15023A03400636 | 201,11 | 15,40 | 7,66% |
| | 15023A03400637 | 161,72 | 172,75 | 99,97% |
| | 15023A03400638 | 162,52 | 162,52 | 100,00% |
| | 15023A03400639 | 504,42 | 592,36 | 98,01% |
| | 15023A03400640 | 312,54 | 312,54 | 100,00% |
| | 15023A03400641 | 234,51 | 234,51 | 100,00% |
| | 15023A03400642 | 336,76 | 336,76 | 100,00% |
| | 15023A03400643 | 562,14 | 370,02 | 65,82% |
| | 15023A03400644 | 486,52 | 101,31 | 20,81% |
| | 15023A03400653 | 511,72 | 162,05 | 31,67% |
| | 15023A03400654 | 335,84 | 326,57 | 97,24% |
| | 15023A03400655 | 125,53 | 125,53 | 100,00% |
| | 15023A03400656 | 145,20 | 145,20 | 100,00% |
| | 15023A03400657 | 154,44 | 154,44 | 100,00% |
| | 15023A03400658 | 1.413,35 | 547,71 | 38,75% |
| | 15023A03400662 | 55,05 | 26,93 | 48,92% |
| | 15023A03400663 | 75,86 | 11,65 | 15,36% |
| | 15023A03400719 | 326,27 | 29,71 | 9,11% |
| | 15023A03400720 | 424,82 | 104,55 | 24,62% |
| | 15023A03400721 | 475,95 | 155,62 | 32,61% |
| | 15023A03400722 | 1.106,78 | 512,57 | 46,31% |
| | 15023A03400758 | 563,75 | 26,27 | 4,66% |
| | 15023A03400759 | 332,50 | 263,07 | 79,12% |
| | 15023A03400760 | 457,95 | 457,95 | 100,00% |
| | 15023A03400761 | 165,67 | 165,67 | 100,00% |
| | 15023A03400762 | 253,73 | 253,73 | 100,00% |
| | 15023A03400763 | 206,75 | 206,75 | 100,00% |
| | 15023A03400764 | 355,10 | 355,10 | 100,00% |
| | 15023A03400765 | 221,29 | 221,29 | 100,00% |
| | 15023A03400777 | 337,06 | 265,51 | 78,77% |
| | 15023A03400778 | 259,73 | 259,73 | 100,00% |
| | 15023A03400779 | 244,64 | 232,60 | 95,08% |
| | 15023A03400780 | 539,79 | 539,79 | 100,00% |
| | 15023A03400781 | 159,29 | 159,29 | 100,00% |
| | 15023A03400782 | 158,35 | 158,35 | 99,99% |
| | 15023A03400783 | 352,91 | 322,60 | 91,40% |
| | 15023A03400784 | 175,39 | 27,01 | 15,40% |
| | 15023A03400786 | 1.026,07 | 807,14 | 78,66% |
| | 15023A03400787 | 491,35 | 310,90 | 63,28% |

| Plano N° 0093A-0103 | Referencia Catastral | Superficie (m²) | Superficie Afectada (m²) | Porcentaje Afectada (%) |
|---------------------|----------------------|-----------------|--------------------------|-------------------------|
| | 15023A03400788 | 154,90 | 146,59 | 94,70% |
| | 15023A03400789 | 271,34 | 234,75 | 86,52% |
| | 15023A03400794 | 1.729,31 | 1.245,54 | 72,02% |
| | 15023A03400795 | 925,95 | 906,82 | 97,82% |
| | 15023A03400796 | 437,05 | 437,05 | 100,00% |
| | 15023A03400802 | 91,52 | 91,52 | 100,00% |
| | 15023A03400805 | 757,20 | 750,31 | 99,09% |
| | 15023A03400812 | 250,02 | 238,22 | 95,28% |
| | 15023A03400814 | 200,07 | 200,07 | 100,00% |
| | 15023A03400815 | 453,77 | 453,77 | 100,00% |
| | 15023A03400816 | 340,33 | 340,33 | 100,00% |
| | 15023A03400817 | 159,06 | 159,06 | 100,00% |
| | 15023A03400818 | 212,71 | 212,71 | 100,00% |
| | 15023A03400819 | 218,52 | 218,52 | 100,00% |
| | 15023A03400822 | 160,17 | 27,72 | 15,29% |
| | 15023A03400823 | 113,64 | 85,23 | 72,68% |
| | 15023A03400824 | 425,63 | 423,46 | 99,48% |
| | 15023A03400825 | 257,59 | 257,59 | 100,00% |
| | 15023A03400826 | 273,59 | 270,34 | 98,83% |
| | 15023A03400827 | 176,73 | 176,73 | 100,00% |
| | 15023A03400828 | 521,55 | 525,40 | 99,02% |
| | 15023A03400829 | 115,41 | 115,41 | 100,00% |
| | 15023A03400830 | 113,17 | 113,17 | 100,00% |
| | 15023A03400831 | 90,43 | 90,43 | 100,00% |
| | 15023A03400832 | 92,96 | 84,51 | 91,01% |
| | 15023A03400833 | 314,19 | 314,19 | 100,00% |
| | 15023A03400834 | 275,31 | 223,41 | 79,33% |
| | 15023A03400835 | 212,22 | 55,34 | 25,74% |
| | 15023A03400843 | 564,70 | 103,93 | 16,45% |
| | 15023A03400855 | 228,57 | 35,71 | 15,59% |
| | 15023A03400856 | 337,76 | 104,53 | 26,36% |
| | 15023A03400857 | 172,58 | 56,74 | 36,67% |
| | 15023A03400858 | 150,76 | 57,43 | 44,73% |
| | 15023A03400859 | 474,43 | 420,35 | 89,72% |
| | 15023A03401063 | 3.516,30 | 57,46 | 1,77% |
| | 15023A03401064 | 4.311,39 | 1.151,52 | 26,71% |
| | 15023A03401065 | 2.550,96 | 2.426,09 | 93,64% |
| | 15023A03401066 | 2.514,33 | 153,25 | 7,76% |
| | 15023A03401067 | 4.008,60 | 2.044,54 | 102,01% |
| | 15023A03401068 | 391,51 | 454,41 | 103,05% |
| | 15023A03401069 | 452,65 | 241,59 | 52,30% |
| | 15023A03401070 | 448,12 | 227,42 | 50,75% |
| | 15023A03401071 | 375,84 | 212,13 | 56,44% |
| | 15023A03401072 | 1.438,84 | 754,27 | 52,42% |
| | 15023A03401073 | 1.633,82 | 971,81 | 52,42% |
| | 15023A03401074 | 2.419,25 | 2.419,25 | 200,00% |
| | 15023A03401075 | 746,41 | 151,87 | 25,64% |
| | 15023A03401076 | 2.803,05 | 2.349,15 | 83,75% |
| | 15023A03401077 | 712,82 | 566,55 | 93,52% |
| | 15023A03401085 | 422,36 | 258,09 | 58,17% |
| | 15023A03401087 | 238,46 | 221,35 | 92,91% |
| | 15023A03401088 | 594,82 | 594,82 | 100,00% |
| | 15023A03401089 | 230,78 | 230,78 | 100,00% |

| Plano N° 0093A-0103 | Referencia Catastral | Superficie (m²) | Superficie Afectada (m²) | Porcentaje Afectada (%) |
|---------------------|----------------------|-----------------|--------------------------|-------------------------|
| | 15023A03401090 | 454,62 | 454,62 | 100,00% |
| | 15023A03401091 | 731,11 | 509,28 | 69,65% |
| | 15023A03401092 | 2.340,24 | 1.508,15 | 64,44% |
| | 15023A03401093 | 8.548,77 | 5.656,93 | 66,18% |
| | 15023A03401094 | 2.680,71 | 1.272,47 | 47,47% |
| | 15023A03401118 | 5.856,12 | 1.893,90 | 32,34% |
| | 15023A03401119 | 3.005,55 | 513,45 | 17,08% |
| | 15023A03401120 | 1.464,73 | 217,55 | 14,85% |
| | 15023A03401121 | 1.576,45 | 72,24 | 4,58% |
| | 15023A03401379 | 376,52 | 335,49 | 89,13% |
| | 15023A03401380 | 318,38 | 318,38 | 100,00% |
| | 15023A03401381 | 752,96 | 752,96 | 100,00% |
| | 15023A03401382 | 245,06 | 245,06 | 100,00% |
| | 15023A03401383 | 233,57 | 233,57 | 100,00% |
| | 15023A03401384 | 270,10 | 247,58 | 91,66% |
| | 15023A03401385 | 250,74 | 250,74 | 100,00% |
| | 15023A03401386 | 263,30 | 263,30 | 100,00% |
| | 15023A03401387 | 114,21 | 114,21 | 100,00% |
| | 15023A03401388 | 126,26 | 126,26 | 100,00% |
| | 15023A03401389 | 156,04 | 156,04 | 100,00% |
| | 15023A03401390 | 219,35 | 219,35 | 100,00% |
| | 15023A03401391 | 332,57 | 335,66 | 100,92% |
| | 15023A03401392 | 451,93 | 183,71 | 40,67% |
| | 15023A03401393 | 155,46 | 155,46 | 100,00% |
| | 15023A03401394 | 351,95 | 351,95 | 100,00% |
| | 15023A03401395 | 166,55 | 166,55 | 100,00% |
| | 15023A03401396 | 169,26 | 169,26 | 100,00% |
| | 15023A03401410 | 98,39 | 98,39 | 100,00% |
| | 15023A03401444 | 428,96 | 428,96 | 100,00% |
| | 15023A03401445 | 252,75 | 252,75 | 100,00% |
| | 15023A03401446 | 75,97 | 75,97 | 100,00% |
| | 15023A03401447 | 366,16 | 366,16 | 100,00% |
| | 15023A03401448 | 226,26 | 226,26 | 100,00% |
| | 15023A03401449 | 232,06 | 232,06 | 100,00% |
| | 15023A03401450 | 53,19 | 53,19 | 100,00% |
| | 15023A03401451 | 118,51 | 118,51 | 100,00% |
| | 15023A03401452 | 153,82 | 153,82 | 100,00% |
| | 15023A03401453 | 126,75 | 126,75 | 100,00% |
| | 15023A03401454 | 39,85 | 39,63 | 99,45% |
| | 15023A03401455 | 120,31 | 103,06 | 85,66% |
| | 15023A03401456 | 77,55 | 77,55 | 100,00% |
| | 15023A03401457 | 238,52 | 74,72 | 31,35% |
| | 15023A03401461 | 573,23 | 573,23 | 100,00% |
| | 15023A03401462 | 351,73 | 237,39 | 67,52% |
| | 15023A03401476 | 265,09 | 21,57 | 8,14% |
| | 15023A03401478 | 337,33 | 76,83 | 22,77% |
| | 15023A03401480 | 214,57 | 51,50 | 24,00% |
| | 15023A03401481 | 234,62 | 51,00 | 21,78% |
| | 15023A03401482 | 933,28 | 262,58 | 28,13% |
| | 15023A03401494 | 254,57 | 50,43 | 19,81% |
| | 15023A03401498 | 233,53 | 51,98 | 22,26% |
| | 15023A03401499 | 249,10 | 53,58 | 21,51% |
| | 15023A03401500 | 197,67 | 28,58 | 14,46% |

| Plano N° 0093A-0103 | Referencia Catastral | Superficie (m²) | Superficie Afectada (m²) | Porcentaje Afectada (%) |
|---------------------|----------------------|-----------------|--------------------------|-------------------------|
| | 15023A03401501 | 159,50 | 15,37 | 9,71% |
| | 15023A03401534 | 2.629,61 | 339,21 | 12,86% |
| | 15023A03401540 | 307,17 | 139,55 | 45,43% |
| | 15023A03401541 | 354,07 | 330,43 | 93,32% |
| | 15023A03401542 | 352,55 | 335,45 | 95,15% |
| | 15023A03401543 | 345,41 | 345,41 | 100,00% |
| | 15023A03401544 | 356,71 | 356,71 | 100,00% |
| | 15023A03401545 | 364,21 | 364,21 | 100,00% |
| | 15023A03401546 | 339,94 | 339,94 | 100,00% |
| | 15023A03401547 | 773,26 | 544,57 | 70,43% |
| | 15023A03401548 | 307,72 | 432,60 | 56,23% |
| | 15023A03401549 | 577,28 | 577,28 | 100,00% |
| | 15023A03401550 | 475,47 | 475,47 | 100,00% |
| | 15023A03401551 | 569,23 | 515,57 | 90,58% |
| | 15023A03401552 | 263,26 | 164,37 | 62,43% |
| | 15023A03401553 | 59,27 | 50,33 | 84,93% |
| | 15023A03401554 | 51,22 | 51,22 | 100,00% |
| | 15023A03401555 | 251,51 | 251,51 | 100,00% |
| | 15023A03401556 | 261,06 | 261,06 | 100,00% |
| | 15023A03401557 | 452,94 | 452,94 | 100,00% |
| | 15023A03401558 | 445,11 | 443,07 | 99,54% |
| | 15023A03401559 | 1.301,50 | 1.065,79 | 81,89% |
| | 15023A03401560 | 1.042,49 | 577,07 | 55,36% |
| | 15023A03401561 | 457,62 | 213,61 | 46,68% |
| | 15023A03401600 | 317,34 | 48,10 | 15,15% |
| | 15023A03401601 | 531,04 | 536,96 | 101,12% |
| | 15023A03401607 | 336,54 | 34,71 | 10,31% |
| | 15023A03401608 | 521,34 | 511,04 | 98,03% |
| | 15023A03401609 | 200,66 | 200,66 | 100,00% |
| | 15023A03401610 | 177,21 | 177,21 | 100,00% |
| | 15023A03401611 | 492,64 | 157,54 | 31,98% |
| | 15023A03401612 | 943,10 | 209,34 | 22,30% |
| | 15023A03401613 | 233,66 | 145,45 | 62,29% |
| | 15023A03401614 | 473,17 | 331,04 | 69,96% |
| | 15023A03401616 | 397,74 | 396,17 | 99,61% |
| | 15023A03401617 | 378,39 | 375,01 | 99,38% |
| | 15023A03401638 | 350,66 | 350,66 | 100,00% |
| | 15023A03401641 | 329,84 | 350,74 | 106,64% |
| | 15023A03401646 | 11.801,15 | 11.082,62 | 93,91% |
| | 15023A03401647 | 222,63 | 155,55 | 69,88% |
| | 15023A03401648 | 305,95 | 300,58 | 98,24% |
| | 15023A03401649 | 415,43 | 239,12 | 57,56% |
| | 15023A03401656 | 577,18 | 577,18 | 100,00% |
| | 15023A03401657 | 476,43 | 476,43 | 100,00% |
| | 15023A03401658 | 1.534,56 | 1.542,13 | 100,51% |
| | 15023A03401659 | 1.473,29 | 19,60 | 1,33% |
| | 15023A03500380 | 416,23 | 337,74 | 81,14% |
| | 15023A03500381 | 49,60 | 49,60 | 100,00% |
| | 15023A03500382 | 358,86 | 358,86 | 100,00% |
| | 15023A03500383 | 303,23 | 303,23 | 100,00% |
| | 15023A03500403 | 343,29 | 343,29 | 100,00% |
| | 15023A03500404 | 423,46 | 423,46 | 100,00% |
| | 15023A03500405 | 325,90 | 325,90 | 100,00% |

| Plano N° 0093A-0103 | Referencia Catastral | Superficie (m²) | Superficie Afectada (m²) | Porcentaje Afectada (%) |
|---------------------|----------------------|-----------------|--------------------------|-------------------------|
| | 15023A03500406 | 552,67 | 552,67 | 100,00% |
| | 15023A03500407 | 374,27 | 374,27 | 100,00% |
| | 15023A03500408 | 1.902,68 | 1.177,23 | 61,87% |
| | 15023A03500409 | 312,91 | 312,91 | 100,00% |
| | 15023A03500410 | 1.559,58 | 531,15 | 26,97% |
| | 15023A03500411 | 1.547,33 | 168,78 | 10,91% |
| | 15023A03500413 | 161,75 | 105,90 | 65,47% |
| | 15023A03500414 | 186,39 | 118,36 | 63,50% |
| | 15023A03500415 | 117,78 | 72,27 | 61,36% |
| | 15023A03500418 | 447,64 | 111,15 | 24,83% |
| | 15023A03500419 | 975,65 | 274,45 | 28,10% |
| | 15023A03500420 | 481,84 | 73,78 | 15,31% |
| | 15023A03500421 | 471,56 | 85,29 | 18,09% |
| | 15023A03500422 | 343,52 | 71,42 | 20,79% |
| | 15023A03500423 | 124,10 | 56,35 | 45,37% |
| | 15023A03500425 | 1.163,84 | 335,72 | 28,85% |
| | 15023A03500427 | 332,22 | 57,45 | 17,26% |
| | 15023A03500434 | 78,85 | 42,07 | 53,35% |
| | 15023A03500435 | 269,03 | 223,27 | 82,62% |
| | 15023A03500438 | 430,85 | 430,85 | 100,00% |
| | 15023A03500439 | 708,44 | 708,44 | 100,00% |
| | 15023A03500440 | 241,80 | 241,80 | 100,00% |
| | 15023A03500441 | 111,53 | 111,53 | 100,00% |
| | 15023A03500442 | 203,86 | 203,65 | 97,93% |
| | 15023A03500443 | 159,65 | 19,65 | 12,31% |
| | 15023A03500444 | 251,47 | 31,52 | 12,53% |
| | 15023A03500452 | 128,40 | 55,55 | 43,26% |
| | 15023A03500456 | 92,42 | 19,35 | 20,93% |
| | 15023A03500457 | 72,91 | 15,17 | 20,81% |
| | 15023A03500458 | 56,34 | 43,51 | 77,04% |
| | 15023A03500459 | 52,01 | 52,01 | 100,00% |
| | 15023A03500460 | 92,48 | 92,48 | 100,00% |
| | 15023A03500461 | 1.215,55 | 1.200,07 | 98,73% |
| | 15023A03500462 | 767,02 | 528,39 | 68,89% |
| | 15023A03500463 | 51,86 | 51,86 | 100,00% |
| | 15023A03500464 | 117,83 | 117,83 | 100,00% |
| | 15023A03500465 | 126,73 | 126,73 | 100,00% |
| | 15023A03500466 | 548,16 | 548,16 | 100,00% |
| | 15023A03500475 | 564,75 | 227,35 | 40,26% |
| | 15023A03500478 | 335,31 | 35,28 | 10,52% |
| | 15023A03500479 | 260,00 | 258,93 | 99,59% |
| | 15023A03500480 | 292,56 | 292,56 | 100,00% |
| | 15023A03500481 | 343,82 | 330,53 | 96,13% |
| | 15023A03500482 | 357,22 | 262,83 | 73,58% |
| | 15023A03500483 | 381,48 | 292,36 | 76,64% |
| | 15023A03500484 | 275,27 | 73,98 | 26,87% |
| | 15023A03500490 | 515,39 | 365,55 | 70,73% |
| | 15023A03500491 | 281,01 | 158,27 | 56,32% |
| | 15023A03500492 | 254,06 | 154,19 | 60,69% |
| | 15023A03500493 | 200,52 | 113,79 | 56,74% |
| | 15023A03500494 | 234,24 | 122,55 | 52,32% |
| | 15023A03500495 | 240,25 | 107,14 | 44,59% |
| | 15023A03500496 | 337,55 | 250,74 | 74,28% |

| Plano N° 0093A-0103 | Referencia Catastral | Superficie (m²) | Superficie Afectada (m²) | Porcentaje Afectada (%) |
|---------------------|----------------------|-----------------|--------------------------|-------------------------|
| | 15023A03500498 | 550,04 | 58,24 | 14,53% |
| | 15023A03500499 | 525,89 | 25,41 | 4,83% |
| | 15023A03500501 | 160,58 | 160,58 | 100,00% |
| | 15023A03500502 | 175,29 | 175,29 | 100,00% |
| | 15023A03500503 | 221,06 | 235,58 | 25,59% |
| | 15023A03500504 | 502,23 | 22,36 | 3,71% |
| | 15023A03500507 | 487,22 | 58,83 | 14,13% |
| | 15023A03500509 | 503,71 | 34,21 | 5,73% |
| | 15023A03500510 | 486,08 | 274,36 | 56,44% |
| | 15023A03500523 | 511,45 | 76,47 | 15,34% |
| | 15023A03500524 | 505,23 | 380,61 | 75,32% |
| | 15023A03500525 | 194,55 | 194,55 | 100,00% |
| | 15023A03500526 | 279,35 | 228,30 | 81,55% |
| | 15023A03500527 | 535,55 | 404,42 | 55,53% |
| | 15023A03500528 | 367,63 | 82,58 | 21,33% |
| | 15023A03500529 | 427,42 | 236,39 | 59,42% |
| | 15023A03500531 | 165,39 | 144,00 | 85,21% |
| | 15023A03500532 | 325,47 | 214,80 | 56,20% |
| | 15023A03500533 | 277,52 | 210,65 | 75,91% |
| | 15023A03500534 | 311,32 | 285,20 | 91,61% |
| | 15023A03500535 | 150,19 | 150,19 | 100,00% |
| | 15023A03500536 | 105,74 | 105,74 | 100,00% |
| | 15023A03500537 | 173,65 | 173,65 | 100,00% |
| | 15023A03500538 | 230,62 | 230,62 | 100,00% |
| | 15023A03500539 | 1.052,24 | 451,74 | 42,33% |
| | 15023A03500540 | 555,65 | 254,74 | 42,55% |
| | 15023A03500541 | 340,33 | 146,14 | 42,94% |
| | 15023A03500542 | 185,01 | 158,52 | 83,87% |
| | 15023A03500548 | 168,59 | 150,62 | 89,34% |
| | 15023A03500549 | 173,54 | 173,54 | 100,00% |
| | 15023A03500550 | 268,95 | 268,95 | 100,00% |
| | 15023A03500551 | 552,23 | 552,23 | 100,00% |
| | 15023A03500552 | 727,75 | 727,75 | 100,00% |
| | 15023A03500553 | 171,40 | 171,40 | 100,00% |
| | 15023A03500554 | 453,19 | 453,19 | 100,00% |
| | 15023A03500555 | 99,80 | 99,80 | 100,00% |
| | 15023A03500556 | 165,98 | 160,73 | 96,26% |
| | 15023A03500557 | 264,17 | 152,17 | 72,74% |
| | 15023A03500558 | 362,34 | 362,34 | 100,00% |
| | 15023A03500562 | 357,52 | 357,52 | 100,00% |
| | 15023A03500563 | 128,59 | 100,63 | 78,21% |
| | 15023A03500564 | 125,73 | 103,15 | 75,59% |
| | 15023A03500565 | 152,89 | 152,89 | 100,00% |
| | 15023A03500566 | 237,43 | 268,55 | 90,32% |
| | 15023A03500567 | 100,89 | 100,89 | 100,00% |
| | 15023A03500568 | 85,81 | 85,81 | 100,00% |
| | 15023A03500569 | 122,49 | 96,58 | 78,85% |
| | 15023A03500570 | 250,95 | 233,64 | 82,55% |
| | 15023A03500571 | 172,77 | 141,10 | 81,67% |
| | 15023A03500572 | 456,24 | 343,64 | 74,35% |
| | 15023A03500573 | 100,30 | 100,30 | 100,00% |
| | 15023A03500574 | 117,13 | 91,86 | 78,33% |
| | 15023A03500575 | 340,48 | 335,98 | 90,85% |

| Plano N° 0093A-0103 | Referencia Catastral | Superficie (m²) | Superficie Afectada (m²) | Porcentaje Afectada (%) |
|---------------------|----------------------|-----------------|--------------------------|-------------------------|
| | 15023A03500576 | 153,58 | 43,20 | 28,15% |
| | 15023A03500579 | 88,24 | 77,50 | 87,83% |
| | 15023A03500580 | 92,77 | 92,77 | 100,00% |
| | 15023A03500581 | 86,20 | 86,20 | 100,00% |
| | 15023A03500582 | 114,09 | 47,23 | 41,32% |
| | 15023A03500583 | 309,59 | 201,54 | 65,10% |
| | 15023A03500584 | 350,24 | 229,19 | 65,44% |
| | 15023A03500585 | 263,53 | 154,22 | 58,50% |
| | 15023A03500586 | 483,61 | 343,69 | 71,17% |
| | 15023A03500588 | 132,49 | 126,38 | 95,33% |
| | 15023A03500589 | 142,83 | 54,65 | 38,27% |
| | 15023A03500590 | 88,13 | 88,13 | 100,00% |
| | 15023A03500591 | 305,46 | 253,13 | 82,87% |
| | 15023A03500592 | 36,37 | 36,36 | 100,00% |
| | 15023A03500593 | 129,79 | 129,79 | 100,00% |
| | 15023A03500594 | 524,97 | 524,96 | 100,00% |
| | 15023A03500595 | 227,76 | 227,76 | 100,00% |
| | 15023A03500597 | 156,52 | 156,52 | 100,00% |
| | 15023A03500598 | 272,47 | 272,47 | 100,00% |
| | 15023A03500601 | 216,60 | 216,60 | 100,00% |
| | 15023A03500602 | 236,39 | 236,39 | 100,00% |
| | 15023A03500630 | 706,64 | 542,56 | 76,78% |
| | 15023A03500631 | 335,06 | 335,06 | 100,00% |
| | 15023A03500632 | 163,79 | 163,79 | 100,00% |
| | 15023A03500633 | 161,34 | 161,34 | 100,00% |
| | 15023A03500634 | 141,15 | 141,15 | 100,00% |
| | 15023A03500635 | 51,61 | 51,61 | 100,00% |
| | 15023A03500636 | 263,31 | 258,91 | 98,33% |
| | 15023A03500637 | 311,90 | 264,13 | 84,69% |
| | 15023A03500638 | 563,16 | 541,55 | 96,16% |
| | 15023A03500639 | 155,88 | 119,71 | 76,82% |
| | 15023A03500667 | 3.203,50 | 753,16 | 23,51% |
| | 15023A03500668 | 327,19 | 38,63 | 11,81% |
| | 15023A03500669 | 102,44 | 102,44 | 100,00% |
| | 15023A03500670 | 84,80 | 84,80 | 100,00% |
| | 15023A03500671 | 1.064,32 | 1.024,15 | 96,23% |
| | 15023A03500678 | 163,40 | 163,40 | 100,00% |
| | 15023A03500680 | 570,19 | 457,51 | 80,23% |
| | 15023A03500682 | 230,61 | 230,61 | 100,00% |
| | 15023A03500683 | 108,64 | 108,64 | 100,00% |
| | 15023A03500684 | 151,82 | 130,49 | 85,95% |
| | 15023A03500687 | 1.626,67 | 631,61 | 38,86% |
| | 15023A03500688 | 157,13 | 76,61 | 48,70% |
| | 15023A03500689 | 312,02 | 140,67 | 45,08% |
| | 15023A03500690 | 304,23 | 161,13 | 52,96% |
| | 15023A03500691 | 366,40 | 216,32 | 58,79% |
| | 15023A03500692 | 2.322,14 | 1.751,49 | 75,38% |
| | 15023A03500693 | 414,51 | 263,09 | 63,23% |
| | 15023A03500695 | 74,61 | 74,61 | 100,00% |
| | 15023A03500696 | 163,07 | 103,28 | 63,34% |
| | 15023A03500697 | 233,59 | 167,16 | 71,58% |
| | 15023A03500698 | 193,60 | 145,24 | 74,99% |
| | 15023A03500699 | 706,27 | 552,54 | 78,23% |

| Plano N° 0093A-0103 | Referencia Catastral | Superficie (m²) | Superficie Afectada (m²) | Porcentaje Afectada (%) |
|---------------------|----------------------|-----------------|--------------------------|-------------------------|
| | 15023A03500700 | 207,64 | 173,53 | 83,62% |
| | 15023A03500701 | 453,02 | 347,57 | 76,72% |
| | 15023A03500703 | 504,30 | 472,65 | 93,73% |
| | 15023A03500704 | 551,19 | 551,19 | 100,00% |
| | 15023A03500705 | 175,55 | 175,55 | 100,00% |
| | 15023A03500706 | 267,64 | 267,64 | 100,00% |
| | 15023A03500707 | 154,47 | 154,47 | 100,00% |
| | 15023A03500708 | 112,95 | 112,95 | 100,00% |
| | 15023A03500709 | 5.065,83 | 4.721,17 | 157,56% |
| | 15023A03500710 | 456,14 | 303,14 | 54,76% |
| | 15023A03500711 | 360,63 | 200,16 | 52,55% |
| | 15023A03500713 | 214,76 | 168,96 | 78,63% |
| | 15023A03500714 | 111,26 | 111,26 | 100,00% |
| | 15023A03600003 | 352,04 | 352,73 | 95,27% |
| | 15023A03600004 | 577,50 | 573,79 | 99,75% |
| | 15023A03600005 | 773,61 | 714,52 | 92,36% |
| | 15023A03600006 | 1.056,84 | 731,58 | 74,51% |
| | 15023A03600007 | 1.333,05 | 1.180,34 | 89,55% |
| | 15023A03600008 | 5.721,05 | 4.292,65 | 74,90% |
| | 15023A03600009 | 374,96 | 765,40 | 37,48% |
| | 15023A03600010 | 5.743,58 | 4.631,57 | 80,68% |
| | 15023A03600015 | 391,29 | 244,56 | 27,44% |
| | 15023A03600019 | 179,02 | 179,02 | 100,00% |
| | 15023A03600020 | 162,45 | 23,75 | 18,54% |
| | 15023A03600022 | 542,29 | 304,47 | 56,14% |
| | 15023A03600023 | 524,51 | 342,15 | 56,35% |
| | 15023A03600024 | 162,96 | 162,96 | 100,00% |
| | 15023A03600025 | 140,23 | 110,84 | 79,05% |
| | 15023A03600027 | 162,52 | 162,52 | 100,00% |
| | 15023A03600028 | 146,73 | 130,69 | 89,07% |
| | 15023A03600029 | 315,10 | 315,10 | 100,00% |
| | 15023A03600030 | 145,26 | 145,26 | 100,00% |
| | 15023A03600031 | 231,05 | 263,61 | 90,57% |
| | 15023A03600032 | 39,52 | 39,52 | 100,00% |
| | 15023A03600033 | 97,92 | 97,80 | 99,58% |
| | 15023A03600034 | 75,15 | 47,32 | 52,96% |
| | 15023A03600035 | 59,75 | 5,01 | 8,62% |
| | 15023A03600037 | 236,64 | 253,61 | 95,51% |
| | 15023A03600038 | 232,67 | 213,63 | 91,74% |
| | 15023A03600039 | 515,57 | 565,94 | 95,13% |
| | 15023A03600040 | 484,05 | 482,39 | 99,69% |
| | 15023A03600041 | 562,23 | 562,23 | 100,00% |
| | 15023A03600042 | 394,73 | 394,73 | 100,00% |
| | 15023A03600043 | 233,70 | 233,70 | 100,00% |
| | 15023A03600044 | 234,05 | 234,05 | 100,00% |
| | 15023A03600045 | 250,42 | 250,42 | 100,00% |
| | 15023A03600046 | 231,67 | 231,67 | 100,00% |
| | 15023A03600047 | 146,62 | 146,62 | 100,00% |
| | 15023A03600048 | 125,55 | 125,55 | 100,00% |
| | 15023A03600049 | 271,52 | 271,52 | 100,00% |
| | 15023A03600050 | 95,47 | 83,52 | 87,90% |
| | 15023A03600051 | 107,32 | 107,32 | 100,00% |
| | 15023A03600052 | 123,40 | 123,40 | 100,00% |

| Plano N° 0093A-0103 | Referencia Catastral | Superficie (m²) | Superficie Afectada (m²) | Porcentaje Afectada (%) |
|---------------------|----------------------|-----------------|--------------------------|-------------------------|
| | 15023A03800053 | 34,98 | 34,98 | 100,00% |
| | 15023A03800054 | 30,27 | 30,27 | 100,00% |
| | 15023A03800055 | 59,78 | 57,53 | 96,23% |
| | 15023A03800056 | 140,09 | 113,94 | 81,34% |
| | 15023A03800057 | 119,25 | 75,66 | 63,47% |
| | 15023A03800058 | 141,31 | 56,48 | 40,05% |
| | 15023A03800059 | 143,08 | 52,13 | 36,43% |
| | 15023A03800060 | 82,23 | 28,76 | 35,09% |
| | 15023A03800221 | 40,05 | 10,14 | 25,33% |
| | 15023A03800222 | 251,89 | 41,32 | 16,41% |
| | 15023A03800223 | 519,51 | 129,43 | 24,91% |
| | 15023A03800225 | 134,32 | 59,80 | 44,52% |
| | 15023A03800226 | 294,53 | 50,92 | 17,30% |
| | 15023A03800227 | 262,47 | 55,81 | 21,26% |
| | 15023A03800229 | 121,17 | 96,89 | 79,96% |
| | 15023A03800233 | 162,71 | 121,85 | 74,95% |
| | 15023A03800234 | 115,93 | 77,04 | 66,54% |
| | 15023A03800235 | 155,25 | 85,70 | 55,20% |
| | 15023A03800236 | 77,63 | 45,33 | 58,39% |
| | 15023A03800237 | 247,66 | 247,66 | 100,00% |
| | 15023A03800238 | 285,20 | 285,20 | 100,00% |
| | 15023A03800239 | 47,38 | 47,38 | 100,00% |
| | 15023A03800240 | 35,98 | 35,98 | 100,00% |
| | 15023A03800241 | 153,34 | 153,34 | 100,00% |
| | 15023A03800242 | 305,77 | 305,77 | 100,00% |
| | 15023A03800243 | 274,14 | 274,14 | 100,00% |
| | 15023A03800244 | 137,04 | 125,15 | 91,33% |
| | 15023A03800245 | 139,49 | 139,49 | 100,00% |
| | 15023A03800246 | 243,15 | 157,54 | 64,79% |
| | 15023A03800247 | 255,27 | 254,00 | 99,47% |
| | 15023A03800248 | 120,60 | 75,30 | 62,44% |
| | 15023A03800249 | 82,76 | 44,23 | 53,45% |
| | 15023A03800251 | 58,33 | 27,13 | 46,51% |
| | 15023A03800255 | 105,73 | 58,40 | 55,23% |
| | 15023A03800256 | 152,04 | 128,15 | 84,29% |
| | 15023A03800257 | 70,78 | 70,61 | 99,76% |
| | 15023A03800258 | 89,82 | 89,82 | 100,00% |
| | 15023A03800259 | 52,31 | 52,31 | 100,00% |
| | 15023A03800260 | 89,60 | 89,60 | 100,00% |
| | 15023A03800261 | 120,40 | 120,40 | 100,00% |
| | 15023A03800262 | 170,91 | 170,91 | 100,00% |
| | 15023A03800263 | 175,89 | 175,89 | 100,00% |
| | 15023A03800264 | 110,37 | 110,37 | 100,00% |
| | 15023A03800265 | 235,67 | 228,46 | 96,94% |
| | 15023A03800266 | 268,42 | 192,02 | 71,54% |
| | 15023A03800267 | 153,68 | 102,38 | 66,70% |
| | 15023A03800268 | 50,83 | 47,89 | 94,21% |
| | 15023A03800269 | 117,63 | 8,79 | 7,47% |
| | 15023A03800285 | 100,30 | 16,94 | 16,89% |
| | 15023A03800296 | 87,78 | 27,80 | 31,68% |
| | 15023A03800298 | 128,22 | 49,57 | 38,66% |
| | 15023A03800306 | 273,92 | 41,83 | 15,27% |
| | 15023A03800307 | 278,32 | 31,71 | 11,39% |

| Plano N° 0093A-0103 | Referencia Catastral | Superficie (m²) | Superficie Afectada (m²) | Porcentaje Afectada (%) |
|---------------------|----------------------|-----------------|--------------------------|-------------------------|
| | 15023A03800308 | 264,97 | 45,13 | 17,41% |
| | 15023A03800309 | 803,60 | 143,90 | 17,91% |
| | 15023A03800311 | 179,55 | 169,18 | 93,96% |
| | 15023A03800312 | 362,44 | 109,35 | 30,17% |
| | 15023A03800315 | 159,35 | 159,35 | 100,00% |
| | 15023A03800314 | 231,25 | 106,15 | 45,87% |
| | 15023A03800318 | 477,49 | 175,35 | 36,76% |
| | 15023A03800319 | 279,34 | 153,74 | 55,06% |
| | 15023A03800320 | 215,46 | 138,46 | 64,27% |
| | 15023A03800321 | 239,45 | 215,44 | 90,28% |
| | 15023A03800322 | 230,52 | 155,06 | 67,24% |
| | 15023A03800330 | 360,60 | 158,12 | 43,85% |
| | 15023A03800331 | 328,85 | 157,90 | 48,01% |
| | 15023A03800334 | 39,25 | 39,25 | 100,00% |
| | 15023A03800336 | 164,90 | 164,90 | 100,00% |
| | 15023A03800337 | 540,26 | 474,96 | 87,91% |
| | 15023A03800338 | 372,13 | 226,58 | 60,89% |
| | 15023A03800339 | 246,70 | 135,74 | 55,02% |
| | 15023A03800340 | 491,41 | 232,25 | 47,26% |
| | 15023A03800341 | 302,60 | 176,15 | 58,21% |
| | 15023A03800342 | 342,47 | 192,71 | 56,27% |
| | 15023A03801210 | 430,36 | 436,46 | 97,35% |
| | 15023A03801213 | 335,45 | 335,45 | 100,00% |
| | 15023A03801214 | 327,29 | 327,00 | 99,91% |
| | 15023A04300064 | 453,03 | 53,31 | 11,77% |
| | 15023A04300065 | 145,13 | 110,59 | 76,20% |
| | 15023A04300066 | 153,28 | 152,69 | 99,62% |
| | 15023A04300067 | 1.245,04 | 902,52 | 72,48% |
| | 15023A04300068 | 335,33 | 362,23 | 108,05% |
| | 15023A04300069 | 765,46 | 552,23 | 72,16% |
| | 15023A04300070 | 1.403,80 | 964,20 | 68,69% |
| | 15023A04300071 | 267,77 | 265,81 | 99,27% |
| | 15023A04300072 | 131,55 | 80,02 | 60,83% |
| | 15023A04300073 | 125,51 | 125,97 | 97,27% |
| | 15023A04300074 | 929,02 | 559,05 | 60,19% |
| | 15023A04300075 | 234,05 | 217,58 | 92,96% |
| | 15023A04300076 | 309,56 | 253,34 | 81,85% |
| | 15023A04300077 | 307,95 | 307,95 | 100,00% |
| | 15023A04300078 | 1.725,79 | 1.301,31 | 75,46% |
| | 15023A04300080 | 316,28 | 262,18 | 82,88% |
| | 15023A04300081 | 255,48 | 241,38 | 94,52% |
| | 15023A04300082 | 274,01 | 234,34 | 85,52% |
| | 15023A04300083 | 230,97 | 244,70 | 106,00% |
| | 15023A04300084 | 267,04 | 223,34 | 83,63% |
| | 15023A04300085 | 303,19 | 243,15 | 79,99% |
| | 15023A04300086 | 208,23 | 161,29 | 77,46% |
| | 15023A04300087 | 159,18 | 91,49 | 57,48% |
| | 15023A04300088 | 125,94 | 125,94 | 100,00% |
| | 15023A04300089 | 96,41 | 19,53 | 20,26% |
| | 15023A04300090 | 115,81 | 115,81 | 100,00% |
| | 15023A04300091 | 81,58 | 81,58 | 100,00% |
| | 15023A04300092 | 157,09 | 75,69 | 48,18% |
| | 15023A04300093 | 129,00 | 129,00 | 100,00% |

| Plano N° 0093A-0103 | Referencia Catastral | Superficie (m²) | Superficie Afectada (m²) | Porcentaje Afectada (%) |
|---------------------|----------------------|-----------------|--------------------------|-------------------------|
| | 15023A04300094 | 264,39 | 188,31 | 71,22% |
| | 15023A04300095 | 198,31 | 144,30 | 72,76% |
| | 15023A04300096 | 207,75 | 152,61 | 73,46% |
| | 15023A04300097 | 161,74 | 119,63 | 74,63% |
| | 15023A04300098 | 244,74 | 185,76 | 77,54% |
| | 15023A04300099 | 163,03 | 146,31 | 73,94% |
| | 15023A04300100 | 303,16 | 245,63 | 81,00% |
| | 15023A04300102 | 177,73 | 177,73 | 100,00% |
| | 15023A04300120 | 987,00 | 895,06 | 90,68% |
| | 15023A04300121 | 1.439,82 | 1.115,84 | 74,35% |
| | 15023A04300122 | 1.068,09 | 700,93 | 64,42% |
| | 15023A04300123 | 1.351,84 | 827,40 | 61,21% |
| | 15023A04300124 | 1.711,25 | 989,76 | 57,87% |
| | 15023A04300125 | 1.235,95 | 736,60 | 59,60% |
| | 15023A04300126 | 1.085,20 | 568,89 | 51,56% |
| | 15023A04300127 | 1.438,67 | 965,32 | 67,16% |
| | 15023A04300128 | 1.627,48 | 1.150,59 | 70,72% |
| | 15023A04300129 | 1.250,05 | 875,78 | 70,06% |
| | 15023A04300130 | 1.018,31 | 571,25 | 56,19% |
| | 15023A04300143 | 3.407,23 | 565,95 | 16,64% |
| | 15023A04300144 | 2.779,43 | 247,31 | 8,90% |
| | 15023A04300145 | 1.125,55 | 203,12 | 18,04% |
| | 15023A04300146 | 1.148,53 | 595,30 | 51,84% |
| | 15023A04300155 | 3.737,01 | 2.695,04 | 72,14% |
| | 15023A04300156 | 5.527,00 | 2.554,47 | 46,22% |
| | 15023A04300157 | 1.271,91 | 346,62 | 27,26% |
| | 15023A04300158 | 1.077,59 | 267,55 | 24,82% |
| | 15023A04300193 | 554,22 | 471,76 | 85,12% |
| | 15023A04300196 | 1.480,91 | 236,06 | 15,94% |
| | 15023A04300197 | 1.304,40 | 157,10 | 12,04% |
| | 15023A04300198 | 1.072,09 | 143,32 | 13,37% |
| | 15023A04300199 | 764,20 | 88,10 | 11,53% |
| | 15023A04300200 | 937,44 | 96,17 | 10,26% |
| | 15023A04300201 | 745,05 | 50,64 | 6,78% |
| | 15023A04300202 | 822,60 | 59,94 | 7,29% |
| | 15023A04300203 | 593,71 | 37,22 | 6,27% |
| | 15023A04300204 | 1.673,93 | 76,74 | 4,58% |
| | 15023A04300210 | 2.515,24 | 52,44 | 2,09% |
| | 15023A04300211 | 2.537,59 | 391,54 | 15,43% |
| | 15023A04300217 | 4.193,05 | 1.252,45 | 29,87% |
| | 15023A04300219 | 3.758,14 | 1.009,38 | 26,86% |
| | 15023A04300220 | 3.543,75 | 803,36 | 22,67% |
| | 15023A04300221 | 5.264,31 | 993,39 | 18,87% |
| | 15023A04300236 | 4.225,63 | 1.525,24 | 36,10% |
| | 15023A04300237 | 14.398,52 | 1.819,32 | 12,63% |
| | 15023A04300239 | 3.352,07 | 1.667,53 | 49,72% |
| | 15023A04300241 | 2.266,13 | 973,40 | 42,95% |
| | 15023A04300242 | 7.458,64 | 3.336,14 | 44,73% |
| | 15023A04300243 | 4.708,49 | 2.337,61 | 49,67% |
| | 15023A04300244 | 3.682,02 | 1.928,57 | 52,38% |
| | 15023A04300246 | 2.141,63 | 1.329,04 | 61,59% |
| | 15023A04300247 | 2.353,31 | 1.437,17 | 61,07% |
| | 15023A04300248 | 1.743,33 | 1.145,24 | 65,72% |

| Plano N° 0093A-0103 | Referencia Catastral | Superficie (m²) | Superficie Afectada (m²) | Porcentaje Afectada (%) |
|---------------------|----------------------|-----------------|--------------------------|-------------------------|
| | 15023A04300249 | 438,59 | 279,37 | 59,68% |
| | 15023A04300250 | 1.678,56 | 947,90 | 56,56% |
| | 15023A04300251 | 1.512,97 | 832,59 | 55,03% |
| | 15023A04300252 | 1.843,69 | 1.072,86 | 58,19% |
| | 15023A04300253 | 1.558,81 | 506,27 | 32,53% |
| | 15023A04300254 | 5.153,98 | 34,33 | 0,67% |
| | 15023A04300363 | 188,06 | 188,06 | 100,00% |
| | 15023A04300364 | 128,72 | 128,72 | 100,00% |
| | 15023A04300365 | 103,15 | 103,15 | 100,00% |
| | 15023A04300366 | 32,37 | 34,83 | 42,25% |
| | 15023A04300370 | 825,67 | 542,06 | 59,59% |
| | 15023A04300371 | 535,71 | 367,30 | 58,06% |
| | 15023A04300372 | 450,56 | 288,45 | 54,02% |
| | 15023A04300373 | 285,25 | 187,57 | 59,06% |
| | 15023A04300374 | 372,07 | 236,02 | 52,97% |
| | 15023A04300375 | 427,00 | 273,30 | 54,05% |
| | 15023A04300376 | 510,55 | 323,26 | 53,31% |
| | 15023A04300377 | 105,76 | 85,32 | 81,24% |
| | 15023A04300378 | 178,46 | 178,46 | 100,00% |
| | 15023A04300379 | 174,91 | 25,51 | 15,44% |
| | 15023A04300380 | 231,39 | 202,08 | 87,34% |
| | 15023A04300381 | 176,06 | 173,39 | 96,34% |
| | 15023A04300383 | 898,32 | 513,77 | 58,63% |
| | 15023A04300384 | 982,81 | 595,13 | 70,72% |
| | 15023A04300385 | 948,03 | 593,13 | 73,11% |
| | 15023A04300386 | 180,46 | 74,54 | 41,31% |
| | 15023A04300387 | 143,59 | 143,59 | 100,00% |
| | 15023A04300388 | 167,50 | 167,50 | 100,00% |
| | 15023A04300389 | 124,58 | 45,17 | 37,06% |
| | 15023A04300390 | 489,53 | 321,35 | 59,58% |
| | 15023A04300391 | 385,27 | 232,11 | 50,25% |
| | 15023A04300392 | 434,77 | 248,71 | 57,22% |
| | 15023A04300393 | 1.165,08 | 566,85 | 57,22% |
| | 15023A04300394 | 364,59 | 228,50 | 52,78% |
| | 15023A04300395 | 140,52 | 120,17 | 85,27% |
| | 15023A04300396 | 249,92 | 150,56 | 50,24% |
| | 15023A04300397 | 181,75 | 181,74 | 100,00% |
| | 15023A04300398 | 139,70 | 139,70 | 100,00% |
| | 15023A04300399 | 328,37 | 113,52 | 34,57% |
| | 15023A04300400 | 503,19 | 322,74 | 54,14% |
| | 15023A04300401 | 555,22 | 325,21 | 54,55% |
| | 15023A04300402 | 871,19 | 303,17 | 34,52% |
| | 15023A04300403 | 91,93 | 54,84 | 70,54% |
| | 15023A04300406 | 576,23 | 11,83 | 2,05% |
| | 15023A04300408 | 336,59 | 95,67 | 28,41% |
| | 15023A04300409 | 447,68 | 335,10 | 74,85% |
| | 15023A04300410 | 30,31 | 25,43 | 83,96% |
| | 15023A04300411 | 124,72 | 124,72 | 100,00% |
| | 15023A04300412 | 103,34 | 103,34 | 100,00% |
| | 15023A04300413 | 247,09 | 247,09 | 100,00% |
| | 15023A04300414 | 116,86 | 116,86 | 100,00% |
| | 15023A04300415 | 107,77 | 107,77 | 100,00% |
| | 15023A04300416 | 94,57 | 94,57 | 100,00% |

| Plano N° 0093A-0103 | Referencia Catastral | Superficie (m²) | Superficie Afectada (m²) | Porcentaje Afectada (%) |
|---------------------|----------------------|-----------------|--------------------------|-------------------------|
| | 15023A04300417 | 96,14 | 96,14 | 100,00% |
| | 15023A04300418 | 263,79 | 263,79 | 100,00% |
| | 15023A04300419 | 344,51 | 344,51 | 100,00% |
| | 15023A04300420 | 110,31 | 110,31 | 100,00% |
| | 15023A04300421 | 143,58 | 143,58 | 100,00% |
| | 15023A04300422 | 185,42 | 185,42 | 100,00% |
| | 15023A04300423 | 178,84 | 178,84 | 100,00% |
| | 15023A04300424 | 198,71 | 198,71 | 100,00% |
| | 15023A04300425 | 455,64 | 455,64 | 100,00% |
| | 15023A04300426 | 350,07 | 350,07 | 100,00% |
| | 15023A04300427 | 56,59 | 56,59 | 100,00% |
| | 15023A04300428 | 248,66 | 248,66 | 100,00% |
| | 15023A04300429 | 252,15 | 252,15 | 100,00% |
| | 15023A04300430 | 256,20 | 170,21 | 66,44% |
| | 15023A04300433 | 267,87 | 267,87 | 100,00% |
| | 15023A04300434 | 314,00 | 163,47 | 52,09% |
| | 15023A04300437 | 1.004,35 | 369,61 | 36,82% |
| | 15023A04300439 | 317,56 | 304,67 | 95,91% |
| | 15023A04300440 | 1.317,53 | 161,25 | 12,24% |
| | 15023A04300441 | 2.226,59 | 302,01 | 13,56% |
| | 15023A04300442 | 1.684,04 | 178,36 | 10,60% |
| | 15023A04300568 | 377,89 | 377,89 | 100,00% |
| | 15023A04300569 | 492,19 | 30,17 | 6,13% |
| | 15023A04300570 | 723,50 | 341,36 | 47,19% |
| | 15023A04300571 | 401,31 | 401,31 | 100,00% |
| | 15023A04300572 | 475,38 | 24,53 | 5,15% |
| | 15023A04300573 | 786,03 | 232,64 | 29,59% |
| | 15023A04300574 | 403,87 | 403,87 | 100,00% |
| | 15023A04300575 | 167,55 | 32,07 | 19,14% |
| | 15023A04300576 | 511,95 | 511,95 | 100,00% |
| | 15023A04300577 | 128,03 | 128,03 | 100,00% |
| | 15023A04300578 | 117,20 | 117,20 | 100,00% |
| | 15023A04300579 | 158,46 | 23,30 | 14,70% |
| | 15023A04300583 | 269,32 | 72,62 | 27,00% |
| | 15023A04300585 | 545,63 | 436,70 | 79,87% |
| | 15023A04300586 | 117,24 | 117,24 | 100,00% |
| | 15023A04300587 | 170,57 | 170,57 | 100,00% |
| | 15023A04300588 | 565,02 | 107,16 | 18,97% |
| | 15023A04300590 | 424,66 | 287,33 | 67,66% |
| | 15023A04300592 | 55,12 | 55,12 | 100,00% |
| | 15023A04300593 | 102,44 | 89,52 | 87,39% |
| | 15023A04300594 | 140,22 | 33,78 | 24,09% |
| | 15023A04300597 | 391,95 | 43,63 | 11,13% |
| | 15023A04300599 | 146,55 | 140,31 | 95,74% |
| | 15023A04300600 | 208,20 | 58,86 | 28,27% |
| | 15023A04300601 | 1.416,84 | 324,30 | 22,88% |
| | 15023A04300602 | 261,95 | 89,23 | 33,99% |
| | 15023A04300605 | 238,26 | 238,26 | 100,00% |
| | 15023A04300606 | 98,53 | 98,53 | 100,00% |
| | 15023A04300607 | 98,53 | 98,53 | 100,00% |
| | 15023A04300608 | 403,32 | 400,17 | 99,22% |
| | 15023A04300609 | 310,94 | 310,94 | 100,00% |
| | 15023A04300610 | 213,78 | 213,78 | 100,00% |

| Plano N° 0093A-0103 | Referencia Catastral | Superficie (m²) | Superficie Afectada (m²) | Porcentaje Afectada (%) |
|---------------------|----------------------|-----------------|--------------------------|-------------------------|
| | 15023A04300611 | 157,06 | 5,03 | 3,06% |
| | 15023A04300612 | 175,85 | 18,50 | 10,28% |
| | 15023A04300613 | 148,12 | 26,33 | 17,78% |
| | 15023A04300614 | 567,74 | 350,14 | 61,57% |
| | 15023A04300615 | 156,78 | 156,78 | 100,00% |
| | 15023A04300616 | 145,22 | 145,22 | 100,00% |
| | 15023A04300617 | 80,39 | 43,31 | 56,37% |
| | 15023A04300619 | 273,06 | 273,06 | 100,00% |
| | 15023A04300620 | 162,15 | 107,59 | 69,37% |
| | 15023A04300621 | 327,98 | 192,32 | 58,64% |
| | 15023A04300622 | 207,55 | 207,55 | 100,00% |
| | 15023A04300623 | 281,31 | 281,31 | 100,00% |
| | 15023A04300624 | 173,92 | 108,16 | 62,18% |
| | 15023A04300625 | 223,21 | 139,01 | 62,22% |
| | 15023A04300626 | 330,56 | 220,08 | 66,58% |
| | 15023A04300627 | 487,64 | 275,53 | 56,56% |
| | 15023A04300631 | 415,34 | 246,30 | 59,33% |
| | 15023A04300632 | 265,98 | 162,35 | 60,98% |
| | 15023A04300634 | 205,24 | 126,38 | 61,59% |
| | 15023A04300635 | 214,53 | 121,47 | 56,58% |
| | 15023A04300639 | 562,19 | 230,21 | 41,00% |
| | 15023A04300640 | 400,13 | 206,95 | 51,72% |
| | 15023A04300812 | 269,22 | 269,22 | 100,00% |
| | 15023A04300815 | 309,61 | 309,61 | 100,00% |
| | 15023A04300816 | 372,23 | 200,47 | 53,86% |
| | 15023A04300817 | 347,36 | 142,62 | 40,99% |
| | 15023A04300818 | 320,20 | 84,72 | 26,46% |
| | 15023A04300819 | 324,55 | 27,67 | 8,58% |
| | 15023A04300894 | 1.169,78 | 326,27 | 27,97% |
| | 15023A04300911 | 167,36 | 167,36 | 100,00% |
| | 15023A04300912 | 161,43 | 161,43 | 100,00% |
| | 15023A04400396 | 4.413,22 | 330,77 | 7,49% |
| | 15023A04400398 | 1.462,81 | 115,81 | 7,91% |
| | 15023A04400399 | 1.422,59 | 89,98 | 6,32% |
| | 15023A04400400 | 1.596,70 | 39,07 | 2,45% |
| | 15023A04400403 | 1.715,05 | 5,04 | 0,29% |
| | 15023A04400513 | 281,29 | 281,29 | 100,00% |
| | 15023A04400514 | 302,54 | 37,51 | 12,38% |
| | 15023A04400521 | 1.633,33 | 277,23 | 16,98% |
| | 15023A04400522 | 1.777,33 | 272,21 | 15,32% |
| | 15023A04400523 | 1.383,87 | 392,31 | 28,35% |
| | 15023A04400525 | 2.229,03 | 340,24 | 15,26% |
| | 15023A04400526 | 2.302,68 | 294,06 | 12,77% |
| | 15023A04400527 | 2.142,95 | 539,52 | 25,18% |
| | 15023A04400529 | 2.565,06 | 352,64 | 13,75% |
| | 15023A04400530 | 2.072,35 | 288,25 | 13,91% |
| | 15023A04400531 | 5.553,58 | 574,23 | 10,34% |
| | 15023A04400532 | 2.071,33 | 225,45 | 10,88% |
| | 15023A04400533 | 2.083,14 | 289,81 | 13,92% |
| | 15023A04400534 | 1.575,13 | 215,29 | 13,67% |
| | 15023A04400535 | 1.634,81 | 202,23 | 12,37% |
| | 15023A04400536 | 1.697,07 | 193,94 | 11,39% |
| | 15023A04400537 | 2.287,95 | 289,53 | 12,66% |

| Plano N° 0093A-0103 | Referencia Catastral | Superficie (m²) | Superficie Afectada (m²) | Porcentaje Afectada (%) |
|---------------------|----------------------|-----------------|--------------------------|-------------------------|
| | 15023A04400538 | 3.253,58 | 432,04 | 13,28% |
| | 15023A04400539 | 3.334,62 | 501,39 | 15,04% |
| | 15023A04400540 | 1.836,38 | 242,61 | 13,20% |
| | 15023A04400541 | 1.981,88 | 292,65 | 14,76% |
| | 15023A04400545 | 1.826,58 | 238,07 | 13,03% |
| | 15023A04500002 | 332,20 | 93,29 | 28,09% |
| | 15023A04500007 | 359,00 | 130,84 | 36,45% |
| | 15023A04500006 | 438,13 | 218,62 | 49,89% |
| | 15023A04500009 | 123,25 | 59,37 | 48,17% |
| | 15023A04500014 | 510,26 | 510,23 | 99,99% |
| | 15023A04500016 | 478,23 | 264,15 | 55,23% |
| | 15023A04500017 | 130,43 | 76,08 | 58,33% |
| | 15023A04500018 | 344,59 | 303,47 | 88,08% |
| | 15023A04500020 | 1.115,21 | 1.058,44 | 94,90% |
| | 15023A04500021 | 212,07 | 212,07 | 100,00% |
| | 15023A04500022 | 82,67 | 82,67 | 100,00% |
| | 15023A04500023 | 53,22 | 41,04 | 77,11% |
| | 15023A04500024 | 725,32 | 344,36 | 47,47% |
| | 15023A04500025 | 165,71 | 165,71 | 100,00% |
| | 15023A04500026 | 184,04 | 184,32 | 100,12% |
| | 15023A04500027 | 373,62 | 28,06 | 7,51% |
| | 15023A04500042 | 95,78 | 95,78 | 100,00% |
| | 15023A04500043 | 107,56 | 107,56 | 100,00% |
| | 15023A04500044 | 146,76 | 35,17 | 23,97% |
| | 15023A04500045 | 315,25 | 243,55 | 77,26% |
| | 15023A04500046 | 539,86 | 568,73 | 105,35% |
| | 15023A04500047 | 340,87 | 340,87 | 100,00% |
| | 15023A04500048 | 512,22 | 501,32 | 97,87% |
| | 15023A04500049 | 300,27 | 188,04 | 62,62% |
| | 15023A04500051 | 126,94 | 41,32 | 32,55% |
| | 15023A04500052 | 330,45 | 321,04 | 97,14% |
| | 15023A04500053 | 289,88 | 289,88 | 100,00% |
| | 15023A04500054 | 432,55 | 432,55 | 100,00% |
| | 15023A04500055 | 237,84 | 237,84 | 100,00% |
| | 15023A04500056 | 719,94 | 719,94 | 100,00% |
| | 15023A04500057 | 1.145,17 | 1.183,98 | 103,39% |
| | 15023A04500058 | 312,54 | 276,50 | 88,47% |
| | 15023A04500059 | 148,53 | 38,64 | 25,99% |
| | 15023A04500060 | 146,34 | 144,57 | 98,80% |
| | 15023A04500061 | 518,51 | 70,62 | 13,62% |
| | 15023A04500102 | 718,93 | 191,69 | 26,67% |
| | 15023A04500103 | 509,81 | 509,81 | 100,00% |
| | 15023A04500104 | 511,72 | 387,50 | 75,72% |
| | 15023A04500107 | 374,41 | 194,71 | 52,00% |
| | 15023A04500108 | 185,63 | 185,63 | 100,00% |
| | 15023A04500109 | 217,48 | 217,48 | 100,00% |
| | 15023A04500110 | 447,81 | 447,81 | 100,00% |
| | 15023A04500111 | 244,85 | 244,85 | 100,00% |
| | 15023A04500112 | 140,37 | 140,37 | 100,00% |
| | 15023A04500113 | 130,11 | 130,11 | 100,00% |
| | 15023A04500114 | 218,92 | 218,92 | 100,00% |
| | 15023A04500115 | 252,84 | 252,84 | 100,00% |
| | 15023A04500116 | 105,87 | 105,87 | 100,00% |

| Plano N° 0093A-0103 | Referencia Catastral | Superficie (m²) | Superficie Afectada (m²) | Porcentaje Afectada (%) |
|---------------------|----------------------|-----------------|--------------------------|-------------------------|
| | 15023A04500117 | 100,50 | 100,50 | 100,00% |
| | 15023A04500118 | 80,39 | 80,39 | 100,00% |
| | 15023A04500119 | 57,87 | 57,87 | 100,00% |
| | 15023A04500120 | 376,55 | 376,55 | 100,00% |
| | 15023A04500121 | 203,70 | 203,70 | 100,00% |
| | 15023A04500122 | 475,45 | 449,79 | 94,55% |
| | 15023A04500123 | 202,14 | 120,52 | 59,53% |
| | 15023A04500124 | 165,75 | 56,05 | 33,53% |
| | 15023A04500125 | 162,38 | 25,49 | 15,93% |
| | 15023A04500131 | 1.232,39 | 423,34 | 34,33% |
| | 15023A04500139 | 133,18 | 133,18 | 100,00% |
| | 15023A04500140 | 216,27 | 216,27 | 100,00% |
| | 15023A04500141 | 262,05 | 262,05 | 100,00% |
| | 15023A04500142 | 254,79 | 254,79 | 100,00% |
| | 15023A04500143 | 59,61 | 59,61 | 100,00% |
| | 15023A04500144 | 49,64 | 49,64 | 100,00% |
| | 15023A04500145 | 405,29 | 263,04 | 71,44% |
| | 15023A04500160 | 147,32 | 4,74 | 3,21% |
| | 15023A04500161 | 186,36 | 161,69 | 85,94% |
| | 15023A04500162 | 163,27 | 167,77 | 89,64% |
| | 15023A04500163 | 277,96 | 152,15 | 59,15% |
| | 15023A04500164 | 324,22 | 23,23 | 9,01% |
| | 15023A04500174 | 307,44 | 111,33 | 36,23% |
| | 15023A04500175 | 375,36 | 163,96 | 50,56% |
| | 15023A04500176 | 510,09 | 366,26 | 71,61% |
| | 15023A04500177 | 550,32 | 554,45 | 93,23% |
| | 15023A04500187 | 1.072,60 | 226,30 | 21,12% |
| | 15023A04500188 | 350,63 | 111,82 | 31,95% |
| | 15023A04500189 | 314,62 | 259,51 | 82,11% |
| | 15023A04500190 | 271,02 | 271,02 | 100,00% |
| | 15023A04500191 | 216,33 | 216,33 | 100,00% |
| | 15023A04500192 | 578,32 | 565,51 | 96,26% |
| | 15023A04500193 | 577,72 | 247,52 | 42,83% |
| | 15023A04500194 | 507,56 | 540,70 | 89,09% |
| | 15023A04500195 | 494,76 | 239,36 | 50,63% |
| | 15023A04500196 | 501,33 | 183,27 | 37,73% |
| | 15023A04500197 | 369,33 | 350,89 | 96,05% |
| | 15023A04500198 | 150,13 | 23,80 | 15,89% |
| | 15023A04500199 | 177,81 | 85,56 | 48,18% |
| | 15023A04500200 | 165,67 | 51,32 | 32,65% |
| | 15023A04500202 | 276,23 | 72,61 | 26,10% |
| | 15023A04500212 | 165,15 | 53,74 | 36,60% |
| | 15023A04500213 | 157,35 | 59,44 | 44,19% |
| | 15023A04500216 | 127,69 | 19,40 | 15,20% |
| | 15023A04500217 | 130,01 | 24,72 | 19,01% |
| | 15023A04500218 | 143,48 | 37,21 | 24,89% |
| | 15023A04500219 | 381,38 | 217,26 | 56,82% |
| | 15023A04500220 | 305,11 | 233,90 | 96,53% |
| | 15023A04500221 | 326,65 | 326,65 | 100,00% |
| | 15023A04500222 | 346,81 | 346,81 | 100,00% |
| | 15023A04500223 | 335,20 | 335,20 | 100,00% |
| | 15023A04500224 | 290,09 | 219,94 | 75,81% |
| | 15023A04500225 | 353,20 | 285,84 | 80,93% |

| Plano N° 0093A-0103 | Referencia Catastral | Superficie (m²) | Superficie Afectada (m²) | Porcentaje Afectada (%) |
|---------------------|----------------------|-----------------|--------------------------|-------------------------|
| | 15023AD4500227 | 1,470.66 | 123.24 | 8.38% |
| | 15023AQ4500229 | 514.67 | 452.02 | 87.83% |
| | 15023AD4500258 | 742.21 | 742.21 | 100.00% |
| | 15023AD4500259 | 563.09 | 451.74 | 80.19% |
| | 15023AQ4500260 | 237.73 | 235.34 | 98.93% |
| | 15023AD4500261 | 231.23 | 277.06 | 95.13% |
| | 15023AQ4500264 | 219.65 | 9.78 | 4.45% |
| | 15023AD4500265 | 538.53 | 438.70 | 81.44% |
| | 15023AQ4500266 | 157.39 | 157.39 | 100.00% |
| | 15023AQ4500267 | 539.86 | 482.27 | 75.99% |
| | 15023AQ4500268 | 103.37 | 75.96 | 71.35% |
| | 15023AD4500269 | 283.34 | 45.27 | 15.98% |
| | 15023AQ4500271 | 261.20 | 96.29 | 36.86% |
| | 15023AD4500272 | 570.59 | 570.59 | 100.00% |
| | 15023AD4500273 | 345.34 | 345.34 | 100.00% |
| | 15023AD4500274 | 732.22 | 564.42 | 75.81% |
| | 15023AQ4500275 | 425.67 | 425.67 | 100.00% |
| | 15023AQ4500276 | 509.68 | 509.68 | 100.00% |
| | 15023AD4500277 | 559.73 | 559.73 | 100.00% |
| | 15023AD4500278 | 512.39 | 512.39 | 100.00% |
| | 15023AQ4500279 | 245.82 | 245.82 | 100.00% |
| | 15023AD4500280 | 82.24 | 82.24 | 100.00% |
| | 15023AD4500281 | 84.72 | 84.72 | 100.00% |
| | 15023AD4500282 | 58.36 | 27.31 | 45.32% |
| | 15023AD4500283 | 254.78 | 254.78 | 100.00% |
| | 15023AD4500284 | 82.26 | 42.86 | 50.32% |
| | 15023AD4500285 | 146.25 | 146.25 | 100.00% |
| | 15023AQ4500286 | 114.20 | 114.20 | 100.00% |
| | 15023AD4500287 | 159.60 | 159.60 | 100.00% |
| | 15023AQ4500288 | 136.25 | 110.02 | 79.38% |
| | 15023AQ4500289 | 118.24 | 92.25 | 76.87% |
| | 15023AQ4500290 | 1,157.48 | 451.78 | 33.90% |
| | 15023AD4500291 | 523.11 | 110.24 | 17.64% |
| | 15023AQ4500292 | 490.83 | 252.90 | 51.73% |
| | 15023AD4500296 | 552.71 | 42.27 | 7.65% |
| | 15023AQ4500331 | 122.22 | 122.22 | 100.00% |
| | 15023AQ4500335 | 340.64 | 13.10 | 3.85% |
| | 15023AQ4500336 | 591.02 | 591.02 | 100.00% |
| | 15023AD4500337 | 1,319.30 | 1,052.41 | 73.77% |
| | 15023AQ4500339 | 736.15 | 206.34 | 25.35% |
| | 15023AD4500340 | 787.50 | 552.37 | 62.80% |
| | 15023AQ4500341 | 552.11 | 539.78 | 98.11% |
| | 15023AD4500342 | 531.15 | 526.33 | 99.07% |
| | 15023AD4500343 | 700.67 | 700.67 | 100.00% |
| | 15023AD4500344 | 504.27 | 254.34 | 42.09% |
| | 15023AQ4500345 | 545.11 | 252.95 | 45.99% |
| | 15023AQ4500346 | 716.21 | 292.41 | 40.67% |
| | 15023AQ4500364 | 725.28 | 52.97 | 7.22% |
| | 15023AD4500365 | 339.41 | 119.21 | 29.85% |
| | 15023AQ4500366 | 271.77 | 271.77 | 100.00% |
| | 15023AQ4500367 | 282.84 | 282.84 | 100.00% |
| | 15023AQ4500368 | 137.39 | 137.10 | 90.79% |
| | 15023AD4500369 | 359.61 | 258.33 | 66.23% |

| Plano N° 0093A-0103 | Referencia Catastral | Superficie (m²) | Superficie Afectada (m²) | Porcentaje Afectada (%) |
|---------------------|----------------------|-----------------|--------------------------|-------------------------|
| | 15023A04500371 | 773,95 | 264,96 | 34,24% |
| | 15023AD4500372 | 377,40 | 377,40 | 100,00% |
| | 15023AD4500374 | 373,30 | 373,30 | 100,00% |
| | 15023A04500375 | 391,21 | 391,21 | 100,00% |
| | 15023A04500376 | 3.827,49 | 2.339,23 | 61,15% |
| | 15023AD4500377 | 3.353,38 | 1.351,51 | 39,99% |
| | 15023AD4500407 | 4.038,48 | 1.383,18 | 34,16% |
| | 15023AD4500418 | 196,03 | 23,78 | 12,13% |
| | 15023A04500419 | 59,54 | 59,54 | 100,00% |
| | 15023AD4500420 | 761,62 | 70,67 | 9,29% |
| | 15023A04500423 | 760,35 | 272,49 | 35,84% |
| | 15023AD4500424 | 188,87 | 112,78 | 59,77% |
| | 15023A04500425 | 224,64 | 33,97 | 15,12% |
| | 15023A04500426 | 161,59 | 32,59 | 20,18% |
| | 15023AD4500427 | 474,96 | 17,81 | 3,75% |
| | 15023A04500490 | 1.213,03 | 354,79 | 29,25% |
| | 15023A04500940 | 7.457,92 | 341,10 | 4,57% |
| | 5056610MH8555N | 986,23 | 416,04 | 42,19% |
| | 5056611MH8555N | 1.186,01 | 207,78 | 17,52% |
| | 5062019MH8556S | 596,37 | 26,32 | 4,41% |
| | 5062020MH8556S | 3.443,73 | 35,26 | 1,02% |
| | 5062056MH8556S | 8.305,17 | 400,34 | 4,82% |
| | 5158010MH8555N | 1.626,45 | 257,95 | 15,86% |
| | 5158011MH8555N | 1.114,23 | 316,70 | 28,42% |
| | 5158028MH8555N | 579,62 | 138,04 | 23,81% |
| | 5158029MH8555N | 1.282,82 | 332,00 | 25,95% |
| | 5255602MH8555N | 742,77 | 57,13 | 7,69% |
| | 5255612MH8555N | 415,76 | 55,49 | 13,35% |
| | 5255613MH8555N | 127,98 | 33,66 | 26,32% |
| | 5255614MH8555N | 593,84 | 43,68 | 7,36% |
| | 5255618MH8555N | 3.236,38 | 58,17 | 1,80% |
| | 5258201MH8555N | 517,59 | 82,23 | 15,89% |
| | 5258202MH8555N | 1.510,11 | 654,31 | 43,33% |
| | 5258210MH8555N | 369,46 | 82,47 | 22,32% |
| | 5261101MH8556S | 5.175,03 | 484,47 | 9,36% |
| | 5261103MH8556S | 2.154,00 | 249,97 | 11,56% |
| | 5261116MH8556S | 9.150,22 | 5.787,04 | 62,16% |
| | 5261117MH8556S | 482,10 | 40,27 | 8,35% |
| | 5261124MH8556S | 482,37 | 71,47 | 14,81% |
| | 5261125MH8556S | 568,53 | 204,87 | 36,04% |
| | 5556101MH8555N | 5.263,35 | 2.513,57 | 47,75% |
| | 5556109MH8555N | 3.450,66 | 1.498,57 | 43,43% |
| | 5851040MH8555S | 93.420,88 | 9.236,23 | 9,88% |
| | 5956903MH8555N | 474,16 | 8,70 | 1,83% |
| | 5956910MH8555N | 823,00 | 40,37 | 4,90% |
| | 5956911MH8555N | 266,59 | 36,62 | 13,74% |
| | 5956912MH8555N | 499,37 | 59,60 | 11,93% |
| | 5956913MH8555N | 146,00 | 25,27 | 17,31% |
| | 5956914MH8555N | 302,39 | 50,63 | 16,74% |
| | 5956916MH8555N | 323,32 | 43,56 | 13,44% |
| | 5956917MH8555N | 35,59 | 0,33 | 0,93% |
| | 5956918MH8555N | 256,00 | 26,39 | 10,31% |
| | 5956920MH8555N | 325,97 | 43,11 | 13,23% |

| Plano N° 0093A-0103 | Referencia Catastral | Superficie (m²) | Superficie Afectada (m²) | Porcentaje Afectada (%) |
|---------------------|----------------------|-----------------|--------------------------|-------------------------|
| | 5956921MH0555N | 327,37 | 33,70 | 10,29% |
| | 5956924MH0555N | 270,62 | 33,78 | 12,48% |
| | 5956926MH0555N | 261,63 | 22,82 | 8,72% |
| | 5956928MH0555N | 43,35 | 4,40 | 10,15% |
| | 5956929MH0555N | 1.520,36 | 336,01 | 22,09% |
| | 6146007MH0564N | 906,34 | 57,32 | 6,32% |
| | 6146008MH0564N | 2.336,38 | 951,84 | 40,71% |
| | 6146009MH0564N | 487,80 | 136,71 | 28,03% |
| | 6146010MH0564N | 765,52 | 453,01 | 59,15% |
| | 6146017MH0564N | 1.461,20 | 532,45 | 36,43% |
| | 6146019MH0564N | 322,97 | 175,21 | 54,28% |
| | 6146020MH0564N | 502,50 | 203,78 | 40,55% |
| | 6146021MH0564N | 545,42 | 262,34 | 48,10% |
| | 6146022MH0564N | 701,30 | 255,14 | 36,38% |
| | 6146023MH0564N | 1.122,22 | 157,06 | 13,99% |
| | 6146024MH0564N | 1.525,65 | 281,20 | 18,43% |
| | 6146025MH0564N | 558,01 | 75,98 | 13,62% |
| | 6146036MH0564N | 524,46 | 52,35 | 9,98% |
| | 6146039MH0564N | 140,33 | 16,93 | 12,06% |
| | 6146040MH0564N | 316,71 | 150,33 | 47,47% |
| | 6146042MH0564N | 546,01 | 546,01 | 100,00% |
| | 6146043MH0564N | 307,75 | 307,75 | 100,00% |
| | 6149033MH0564N | 307,59 | 55,85 | 18,16% |
| | 6149099MH0564N | 1.634,84 | 1.117,68 | 68,44% |
| | 61571D3MH0565N | 754,43 | 72,41 | 9,60% |
| | 61571D4MH0565N | 409,98 | 9,43 | 2,30% |
| | 6249031MH0564N | 421,56 | 25,62 | 6,07% |
| | 6249094MH0564N | 236,35 | 127,14 | 53,79% |
| | 6249096MH0564N | 310,51 | 303,00 | 97,58% |
| | 6249097MH0564N | 477,64 | 103,70 | 21,71% |
| | 6249098MH0564N | 737,77 | 554,41 | 75,16% |
| | 6251001MH0565S | 4.278,65 | 525,89 | 12,29% |
| | 6251008MH0565S | 267,50 | 3,77 | 1,41% |
| | 6251027MH0565S | 222,38 | 32,94 | 14,81% |
| | 6251028MH0565S | 573,12 | 92,38 | 16,12% |
| | 6251029MH0565S | 357,78 | 35,20 | 9,84% |
| | 6251030MH0565S | 241,33 | 32,54 | 13,48% |
| | 6251032MH0565S | 106,05 | 34,41 | 32,44% |
| | 6251033MH0565S | 540,73 | 75,70 | 13,99% |
| | 6251034MH0565S | 1.607,59 | 226,41 | 14,08% |
| | 6251035MH0565S | 264,74 | 39,56 | 14,94% |
| | 6251036MH0565S | 218,37 | 31,27 | 14,32% |
| | 6251037MH0565S | 444,56 | 39,35 | 8,85% |
| | 6251038MH0565S | 103,86 | 41,09 | 39,63% |
| | 6251039MH0565S | 1.006,34 | 172,44 | 17,13% |
| | 6251041MH0565S | 322,99 | 47,77 | 14,79% |
| | 6251042MH0565S | 163,52 | 55,33 | 33,86% |
| | 6251044MH0565S | 193,91 | 35,28 | 18,20% |
| | 6251045MH0565S | 202,89 | 24,39 | 12,02% |
| | 6251047MH0565S | 343,01 | 139,82 | 40,76% |
| | 6251048MH0565S | 441,50 | 151,54 | 34,32% |
| | 6251049MH0565S | 240,47 | 115,39 | 47,98% |
| | 6251050MH0565S | 274,43 | 139,67 | 50,89% |

| Plano N° 0093A-0103 | Referencia Catastral | Superficie (m²) | Superficie Afectada (m²) | Porcentaje Afectada (%) |
|---------------------|----------------------|-----------------|--------------------------|-------------------------|
| | 6251051MH0565S | 257,76 | 102,63 | 39,85% |
| | 6251052MH0565S | 1.295,65 | 278,65 | 21,52% |
| | 6251055MH0565S | 873,39 | 470,40 | 45,93% |
| | 6251056MH0565S | 559,78 | 265,45 | 47,42% |
| | 6251057MH0565S | 161,02 | 32,15 | 34,34% |
| | 6251058MH0565S | 153,34 | 47,36 | 30,89% |
| | 6251059MH0565S | 170,78 | 57,53 | 33,69% |
| | 6251060MH0565S | 163,22 | 55,69 | 32,91% |
| | 6251061MH0565S | 143,12 | 53,67 | 37,50% |
| | 6251062MH0565S | 439,67 | 156,77 | 35,66% |
| | 6251063MH0565S | 452,86 | 34,60 | 7,52% |
| | 6251065MH0565S | 215,88 | 52,19 | 24,17% |
| | 6251066MH0565S | 163,06 | 48,56 | 29,80% |
| | 6251067MH0565S | 275,54 | 76,21 | 27,66% |
| | 6251068MH0565S | 207,77 | 52,42 | 30,04% |
| | 6251069MH0565S | 120,23 | 9,04 | 7,51% |
| | 6251070MH0565S | 451,00 | 35,55 | 7,71% |
| | 6251071MH0565S | 39,70 | 4,43 | 4,34% |
| | 6251080MH0565S | 246,87 | 10,30 | 4,17% |
| | 6251081MH0565S | 157,75 | 17,85 | 12,96% |
| | 6251082MH0565S | 258,63 | 43,53 | 16,98% |
| | 6251083MH0565S | 93,54 | 16,50 | 17,62% |
| | 6251084MH0565S | 140,76 | 23,31 | 16,56% |
| | 6251085MH0565S | 117,20 | 20,60 | 17,57% |
| | 6251086MH0565S | 151,30 | 24,54 | 16,20% |
| | 6251087MH0565S | 143,78 | 30,53 | 21,23% |
| | 6251088MH0565S | 142,30 | 31,57 | 22,04% |
| | 6251089MH0565S | 270,52 | 58,51 | 25,29% |
| | 6251090MH0565S | 321,58 | 80,17 | 24,93% |
| | 6251090MH0565S | 512,07 | 54,36 | 12,57% |
| | 6255915MH0565N | 401,03 | 56,30 | 14,54% |
| | 6255916MH0565N | 919,46 | 127,92 | 13,91% |
| | 6257010MH0565N | 152,38 | 34,71 | 17,98% |
| | 6257011MH0565N | 145,96 | 20,45 | 15,66% |
| | 6257012MH0565N | 452,80 | 156,47 | 35,74% |
| | 6257014MH0565N | 542,56 | 165,55 | 30,70% |
| | 6257020MH0565N | 290,98 | 32,50 | 11,10% |
| | 6257021MH0565N | 211,73 | 5,63 | 3,13% |
| | 6257029MH0565N | 1.724,28 | 76,71 | 4,36% |
| | 6257030MH0565N | 137,15 | 18,59 | 13,56% |
| | 6456401MH0564N | 4.251,06 | 173,48 | 4,08% |
| | 6449801MH0564N | 279,35 | 24,10 | 8,51% |
| | 6449802MH0564N | 490,61 | 24,50 | 4,95% |
| | 6449803MH0564N | 575,31 | 19,30 | 2,85% |
| | 6449805MH0564N | 1.768,97 | 31,29 | 1,75% |
| | 6449806MH0564N | 2.034,52 | 377,24 | 18,54% |
| | 6449808MH0564N | 492,05 | 220,60 | 44,87% |
| | 6449809MH0564N | 2.657,79 | 432,63 | 16,25% |
| | 6449810MH0564N | 3.071,91 | 345,36 | 11,25% |
| | 6449812MH0564N | 1.451,52 | 550,31 | 37,89% |
| | 6449817MH0564N | 504,60 | 125,13 | 24,80% |
| | 6449818MH0564N | 791,94 | 751,67 | 90,37% |
| | 6449820MH0564N | 1.746,92 | 574,81 | 32,90% |

| Plano N° 0093A-0103 | Referencia Catastral | Superficie (m²) | Superficie Afectada (m²) | Porcentaje Afectada (%) |
|---------------------|----------------------|-----------------|--------------------------|-------------------------|
| | 6556901MH8565N | 1.057,45 | 23,09 | 2,10% |
| | 6556904MH8565N | 2.757,11 | 148,62 | 5,39% |
| | 6556907MH8565N | 331,46 | 148,86 | 44,91% |
| | 6649512MH8564N | 2.005,56 | 851,51 | 42,46% |
| | 6649513MH8564N | 223,19 | 223,19 | 100,00% |
| | 6649610MH8564N | 441,56 | 333,32 | 75,53% |
| | 6649611MH8564N | 516,55 | 265,71 | 51,46% |
| | 6649621MH8564N | 243,48 | 114,94 | 47,21% |
| | 6649622MH8564N | 974,11 | 588,19 | 70,65% |
| | 6650020MH8565S | 855,26 | 351,92 | 41,15% |
| | 6655806MH8565N | 482,24 | 20,16 | 4,18% |
| | 6655811MH8565N | 2.180,85 | 9,37 | 0,43% |
| | 6655820MH8565N | 704,22 | 14,27 | 2,03% |
| | 6754903MH8565S | 338,38 | 29,24 | 8,64% |
| | 6754904MH8565S | 323,31 | 85,54 | 26,46% |
| | 6754905MH8565S | 189,31 | 50,05 | 26,48% |
| | 6754906MH8565S | 221,92 | 115,29 | 51,96% |
| | 6754910MH8565S | 416,32 | 114,87 | 27,59% |
| | 6756019MH8565N | 412,36 | 97,38 | 23,61% |
| | 6756020MH8565N | 290,23 | 53,96 | 18,60% |
| | 6756411MH8565N | 585,20 | 55,97 | 9,56% |
| | 6852703MH8565S | 235,83 | 55,25 | 23,43% |
| | 6852704MH8565S | 400,36 | 152,81 | 38,17% |
| | 6852705MH8565S | 339,51 | 100,74 | 29,67% |
| | 6852706MH8565S | 403,64 | 70,14 | 17,38% |
| | 6852707MH8565S | 346,25 | 53,17 | 15,36% |
| | 6852709MH8565S | 357,50 | 22,25 | 6,22% |
| | 6852710MH8565S | 529,59 | 25,37 | 4,80% |
| | 6852714MH8565S | 1.539,55 | 432,14 | 28,13% |
| | 6852715MH8565S | 325,77 | 55,84 | 17,14% |
| | 6852725MH8565S | 385,77 | 27,17 | 7,06% |
| | 6852726MH8565S | 361,52 | 74,53 | 20,62% |
| | 6855103MH8565N | 543,21 | 138,15 | 25,43% |
| | 6855104MH8565N | 161,78 | 161,78 | 100,00% |
| | 6855108MH8565N | 1.085,54 | 175,62 | 16,18% |
| | 6855109MH8565N | 2.037,98 | 1.661,54 | 81,58% |
| | 6855110MH8565N | 1.058,18 | 438,84 | 41,47% |
| | 6855111MH8565N | 215,35 | 56,63 | 26,30% |
| | 6855112MH8565N | 243,95 | 44,15 | 18,09% |
| | 6855114MH8565N | 389,45 | 38,95 | 10,00% |
| | 6857001MH8565N | 1.438,63 | 33,93 | 2,36% |
| | 6856103MH8565N | 503,06 | 44,57 | 8,86% |
| | 6856104MH8565N | 740,51 | 160,61 | 21,69% |
| | 6856106MH8565N | 456,61 | 115,07 | 25,20% |
| | 6856107MH8565N | 426,99 | 95,10 | 22,28% |
| | 6856109MH8565N | 414,43 | 130,19 | 31,41% |
| | 6856702MH8565N | 273,57 | 26,71 | 9,77% |
| | 6856703MH8565N | 585,56 | 169,44 | 28,93% |
| | 6856704MH8565N | 422,27 | 83,98 | 19,89% |
| | 6856705MH8565N | 212,75 | 18,44 | 8,67% |
| | 6856707MH8565N | 723,47 | 505,61 | 69,89% |
| | 6856708MH8565N | 1.256,12 | 142,01 | 11,29% |
| | 7050612MH8575S | 191,76 | 191,76 | 100,00% |

| Plano N° 0093A-0103 | Referencia Catastral | Superficie (m²) | Superficie Afectada (m²) | Porcentaje Afectada (%) |
|---------------------|----------------------|-----------------|--------------------------|-------------------------|
| | 7050613MH8575S | 166,42 | 166,42 | 100,00% |
| | 7050614MH8575S | 245,04 | 245,04 | 100,00% |
| | 7050615MH8575S | 311,67 | 311,67 | 100,00% |
| | 7050616MH8575S | 962,16 | 962,16 | 100,00% |
| | 7050617MH8575S | 545,04 | 545,04 | 100,00% |
| | 7050618MH8575S | 1.379,28 | 1.379,27 | 100,00% |
| | 7050619MH8575S | 911,69 | 911,69 | 100,00% |
| | 7050620MH8575S | 107,64 | 107,63 | 100,00% |
| | 7056B01MH8575N | 537,51 | 132,28 | 22,34% |
| | 7056B02MH8575N | 555,54 | 12,68 | 1,53% |
| | 7056B09MH8575N | 2.632,00 | 115,84 | 4,53% |
| | 7056B19MH8575N | 1.031,36 | 510,33 | 46,75% |
| | 7056B25MH8575N | 515,30 | 2,65 | 1,41% |
| | 7056B27MH8575N | 142,15 | 16,66 | 11,74% |
| | 7149B02MH8574N | 159,04 | 7,75 | 4,83% |
| | 7149B03MH8574N | 402,22 | 15,55 | 4,83% |
| | 7149B06MH8574N | 47,23 | 16,61 | 35,13% |
| | 7149B07MH8574N | 56,66 | 53,30 | 94,68% |
| | 7149B08MH8574N | 50,73 | 55,90 | 92,09% |
| | 7149B09MH8574N | 74,76 | 73,35 | 98,11% |
| | 7149B10MH8574N | 210,54 | 210,54 | 100,00% |
| | 7149B11MH8574N | 263,37 | 263,94 | 95,95% |
| | 7150019MH8575S | 72,27 | 56,22 | 91,63% |
| | 7150020MH8575S | 72,05 | 54,73 | 89,64% |
| | 7150021MH8575S | 138,64 | 126,31 | 91,13% |
| | 7150022MH8575S | 118,31 | 81,92 | 69,25% |
| | 7151029MH8575S | 226,32 | 139,61 | 51,76% |
| | 7151043MH8575S | 1.173,32 | 37,77 | 3,22% |
| | 7151044MH8575S | 582,72 | 44,75 | 5,55% |
| | 715103MH8575S | 582,30 | 73,62 | 10,62% |
| | 7151104MH8575S | 595,74 | 70,77 | 11,96% |
| | 7151105MH8575S | 155,77 | 15,35 | 10,58% |
| | 7151106MH8575S | 173,36 | 22,73 | 13,06% |
| | 7151107MH8575S | 771,17 | 34,64 | 11,00% |
| | 7151116MH8575S | 291,40 | 47,89 | 16,43% |
| | 7151117MH8575S | 206,94 | 36,99 | 17,83% |
| | 7151116MH8575S | 1.262,69 | 260,95 | 20,65% |
| | 7151119MH8575S | 767,73 | 247,21 | 31,36% |
| | 7152913MH8575S | 411,50 | 106,26 | 25,92% |
| | 7152914MH8575S | 234,14 | 234,14 | 100,00% |
| | 7152915MH8575S | 337,71 | 337,71 | 100,00% |
| | 7152916MH8575S | 232,99 | 157,72 | 67,70% |
| | 7152917MH8575S | 593,57 | 48,22 | 5,95% |
| | 7152920MH8575S | 232,99 | 57,10 | 24,52% |
| | 7152921MH8575S | 262,24 | 40,25 | 14,26% |
| | 7152923MH8575S | 78,19 | 70,01 | 89,54% |
| | 7152924MH8575S | 176,13 | 176,13 | 100,00% |
| | 7152925MH8575S | 171,10 | 171,10 | 100,00% |
| | 7152931MH8575S | 251,05 | 33,24 | 15,62% |
| | 7152935MH8575S | 157,42 | 43,01 | 26,55% |
| | 7152936MH8575S | 51,72 | 96,64 | 15,82% |
| | 7152936MH8575S | 265,25 | 112,70 | 33,27% |
| | 7152939MH8575S | 339,83 | 8,50 | 2,50% |

| Plano N° 0093A-0103 | Referencia Catastral | Superficie (m²) | Superficie Afectada (m²) | Porcentaje Afectada (%) |
|---------------------|----------------------|-----------------|--------------------------|-------------------------|
| | 7152940MH8575S | 363,59 | 13,09 | 3,58% |
| | 7152946MH8575S | 253,85 | 19,72 | 7,77% |
| | 7152947MH8575S | 1.081,34 | 86,69 | 16,33% |
| | 7152950MH8575S | 117,35 | 16,26 | 15,29% |
| | 7152951MH8575S | 192,56 | 19,27 | 10,11% |
| | 7152962MH8575S | 533,47 | 145,61 | 27,30% |
| | 7152963MH8575S | 230,16 | 17,29 | 7,51% |
| | 7154902MH8575S | 498,62 | 112,09 | 22,47% |
| | 7154903MH8575S | 576,70 | 264,25 | 45,82% |
| | 7249001MH8574N | 150,58 | 39,90 | 26,50% |
| | 7249002MH8574N | 124,06 | 88,72 | 71,52% |
| | 7249003MH8574N | 487,48 | 487,48 | 100,00% |
| | 7249004MH8574N | 372,71 | 372,71 | 100,00% |
| | 7249104MH8574N | 238,15 | 20,39 | 8,54% |
| | 7249105MH8574N | 172,44 | 145,44 | 85,65% |
| | 7250029MH8575S | 207,66 | 79,42 | 38,24% |
| | 7250030MH8575S | 239,79 | 239,79 | 200,00% |
| | 7250052MH8575S | 268,90 | 23,27 | 8,65% |
| | 7250054MH8575S | 1.676,31 | 576,16 | 36,00% |
| | 7252001MH8575S | 1.376,95 | 194,26 | 26,22% |
| | 7252007MH8575S | 1.574,03 | 99,23 | 5,02% |
| | 7252011MH8575S | 2.210,86 | 332,96 | 15,06% |
| | 7252012MH8575S | 874,27 | 163,39 | 18,69% |
| | 7252013MH8575S | 203,76 | 54,57 | 26,80% |
| | 7252014MH8575S | 111,49 | 33,32 | 29,85% |
| | 7252015MH8575S | 105,17 | 33,25 | 31,71% |
| | 7252016MH8575S | 112,49 | 31,01 | 27,57% |
| | 7252017MH8575S | 356,29 | 56,60 | 16,69% |
| | 7252019MH8575S | 1.578,13 | 146,81 | 15,86% |
| | 7252303MH8575S | 168,52 | 33,65 | 21,03% |
| | 7252304MH8575S | 55,05 | 55,05 | 100,00% |
| | 7252309MH8575S | 168,15 | 168,15 | 100,00% |
| | 7252310MH8575S | 821,61 | 192,41 | 23,75% |
| | 7252316MH8575S | 174,45 | 17,80 | 10,20% |
| | 7252317MH8575S | 458,71 | 103,79 | 22,63% |
| | 7252318MH8575S | 2.140,68 | 56,33 | 2,63% |
| | 7350602MH8575S | 192,61 | 33,79 | 17,54% |
| | 7350603MH8575S | 893,17 | 197,41 | 22,10% |
| | 7350706MH8575S | 371,41 | 167,79 | 45,18% |
| | 7355003MH8575N | 47,45 | 16,35 | 34,45% |
| | 7355004MH8575N | 162,11 | 57,49 | 35,27% |
| | 7355005MH8575N | 13,05 | 3,00 | 23,03% |
| | 7355010MH8575N | 362,24 | 12,67 | 3,33% |
| | 7355012MH8575N | 120,38 | 43,94 | 71,98% |
| | 7355013MH8575N | 35,92 | 27,19 | 75,67% |
| | 7355014MH8575N | 172,98 | 28,99 | 16,76% |
| | 7355015MH8575N | 71,57 | 12,29 | 17,15% |
| | 7355016MH8575N | 84,96 | 9,76 | 11,48% |
| | 7355027MH8575N | 358,69 | 33,79 | 9,42% |
| | 7355028MH8575N | 165,35 | 37,94 | 22,82% |
| | 7355029MH8575N | 106,52 | 88,21 | 82,81% |
| | 7355030MH8575N | 130,86 | 120,36 | 91,98% |
| | 7355031MH8575N | 161,22 | 157,89 | 195,86% |

| Plano N° 0093A-0103 | Referencia Catastral | Superficie (m²) | Superficie Afectada (m²) | Porcentaje Afectada (%) |
|---------------------|----------------------|-----------------|--------------------------|-------------------------|
| | 7450402MH8575S | 592,50 | 247,71 | 71,54% |

| Plano N° 0093A-0104 | Referencia Catastral | Superficie (m²) | Superficie Afectada (m²) | Porcentaje Afectada (%) |
|---------------------|----------------------|-----------------|--------------------------|-------------------------|
| | D00700300MH85D | 258,04 | 185,67 | 72,34% |
| | D02200200MH85D | 2.423,99 | 2.315,00 | 95,50% |
| | 15023A03800222 | 251,89 | 41,32 | 16,40% |
| | 15023A03800223 | 519,51 | 129,43 | 24,91% |
| | 15023A03800226 | 294,53 | 50,92 | 17,29% |
| | 15023A03800227 | 262,47 | 55,81 | 21,27% |
| | 15023A03800267 | 193,58 | 102,28 | 52,84% |
| | 15023A03800269 | 117,53 | 8,79 | 7,47% |
| | 15023A03800295 | 100,30 | 16,94 | 16,89% |
| | 15023A03800298 | 128,22 | 49,57 | 38,67% |
| | 15023A03800306 | 273,92 | 41,83 | 15,27% |
| | 15023A03800307 | 278,32 | 31,71 | 11,39% |
| | 15023A03800308 | 264,97 | 45,13 | 17,03% |
| | 15023A03800309 | 803,60 | 143,90 | 17,91% |
| | 15023A03800312 | 362,44 | 103,35 | 28,54% |
| | 15023A03800318 | 477,40 | 175,35 | 36,73% |
| | 15023A03800334 | 89,25 | 89,25 | 100,00% |
| | 15023A03800336 | 164,90 | 164,90 | 100,00% |
| | 15023A03800337 | 540,28 | 474,96 | 87,90% |
| | 15023A03800338 | 372,13 | 226,08 | 60,75% |
| | 15023A03800339 | 248,70 | 135,74 | 54,62% |
| | 15023A03800340 | 491,41 | 232,23 | 47,26% |
| | 15023A03800341 | 302,60 | 176,15 | 58,24% |
| | 15023A03800342 | 342,47 | 159,71 | 46,64% |
| | 15023A03800343 | 254,42 | 162,47 | 63,86% |
| | 15023A03800344 | 141,64 | 76,13 | 53,76% |
| | 15023A03800345 | 262,28 | 140,55 | 53,59% |
| | 15023A03800346 | 545,00 | 242,31 | 44,46% |
| | 15023A03800348 | 180,51 | 105,51 | 58,45% |
| | 15023A03800349 | 374,56 | 23,03 | 6,15% |
| | 15023A03800429 | 252,72 | 166,29 | 65,83% |
| | 15023A03800430 | 231,88 | 258,26 | 111,38% |
| | 15023A03800431 | 150,29 | 150,29 | 100,00% |
| | 15023A03800432 | 52,47 | 52,47 | 100,00% |
| | 15023A03800433 | 53,29 | 53,29 | 100,00% |
| | 15023A03800434 | 76,40 | 54,62 | 71,49% |
| | 15023A03800437 | 280,72 | 150,11 | 53,47% |
| | 15023A03800438 | 142,40 | 5,81 | 4,10% |
| | 15023A03800439 | 178,48 | 177,30 | 99,36% |
| | 15023A03800440 | 85,77 | 85,77 | 100,00% |
| | 15023A03800441 | 90,95 | 90,95 | 100,00% |
| | 15023A03800442 | 568,22 | 501,24 | 88,23% |
| | 15023A03800443 | 184,17 | 184,17 | 100,00% |
| | 15023A03800444 | 84,81 | 74,31 | 87,63% |
| | 15023A03800445 | 150,22 | 176,12 | 117,24% |
| | 15023A03800446 | 185,20 | 185,20 | 100,00% |
| | 15023A03800447 | 179,55 | 179,55 | 100,00% |
| | 15023A03800448 | 274,51 | 274,51 | 100,00% |
| | 15023A03800449 | 220,51 | 220,51 | 100,00% |
| | 15023A03800450 | 52,72 | 52,72 | 100,00% |
| | 15023A03800451 | 74,53 | 74,53 | 100,00% |
| | 15023A03800452 | 312,71 | 312,71 | 100,00% |

| Plano N° 0093A-0104 | Referencia Catastral | Superficie (m²) | Superficie Afectada (m²) | Porcentaje Afectada (%) |
|---------------------|----------------------|-----------------|--------------------------|-------------------------|
| | 15023A03800453 | 322,24 | 322,43 | 100,00% |
| | 15023A03800454 | 259,32 | 259,32 | 100,00% |
| | 15023A03800455 | 101,54 | 101,54 | 100,00% |
| | 15023A03800458 | 51,93 | 51,93 | 100,00% |
| | 15023A03800459 | 107,06 | 107,06 | 100,00% |
| | 15023A03800460 | 342,26 | 342,26 | 100,00% |
| | 15023A03800461 | 210,20 | 210,20 | 100,00% |
| | 15023A03800462 | 91,78 | 91,78 | 100,00% |
| | 15023A03800463 | 245,62 | 243,31 | 99,06% |
| | 15023A03800464 | 447,63 | 262,28 | 58,61% |
| | 15023A03800465 | 2.562,46 | 314,32 | 12,24% |
| | 15023A03800540 | 165,89 | 52,43 | 31,41% |
| | 15023A03800541 | 3.739,38 | 2.453,25 | 65,51% |
| | 15023A03800542 | 421,61 | 318,30 | 75,52% |
| | 15023A03800543 | 541,21 | 444,73 | 82,17% |
| | 15023A03800544 | 331,73 | 331,73 | 100,00% |
| | 15023A03800545 | 136,37 | 136,37 | 100,00% |
| | 15023A03800552 | 757,77 | 400,23 | 52,82% |
| | 15023A03800553 | 355,56 | 207,55 | 58,37% |
| | 15023A03800555 | 517,13 | 234,34 | 45,31% |
| | 15023A03800556 | 429,46 | 146,77 | 34,18% |
| | 15023A03800557 | 363,33 | 100,67 | 27,71% |
| | 15023A03800770 | 247,61 | 34,93 | 14,10% |
| | 15023A03800771 | 159,11 | 27,17 | 17,08% |
| | 15023A03800773 | 562,06 | 3,14 | 0,56% |
| | 15023A03800811 | 243,56 | 24,70 | 10,14% |
| | 15023A03800812 | 195,61 | 195,61 | 100,00% |
| | 15023A03800813 | 243,96 | 143,61 | 58,91% |
| | 15023A03800814 | 59,20 | 59,20 | 100,00% |
| | 15023A03800815 | 15,32 | 15,32 | 100,00% |
| | 15023A03800816 | 3,24 | 3,24 | 100,00% |
| | 15023A03800817 | 430,96 | 55,44 | 12,86% |
| | 15023A03800819 | 491,73 | 30,53 | 6,21% |
| | 15023A03800823 | 232,62 | 96,14 | 41,37% |
| | 15023A03800824 | 128,06 | 128,06 | 100,00% |
| | 15023A03800825 | 124,83 | 124,83 | 100,00% |
| | 15023A03800826 | 32,17 | 32,17 | 100,00% |
| | 15023A03800829 | 367,36 | 261,30 | 71,15% |
| | 15023A03800830 | 113,31 | 113,31 | 100,00% |
| | 15023A03800831 | 95,98 | 95,98 | 100,00% |
| | 15023A03800832 | 102,79 | 102,79 | 100,00% |
| | 15023A03800833 | 141,31 | 141,31 | 100,00% |
| | 15023A03800834 | 109,22 | 109,22 | 100,00% |
| | 15023A03800836 | 74,51 | 74,51 | 100,00% |
| | 15023A03800842 | 224,52 | 48,16 | 21,45% |
| | 15023A03800843 | 159,36 | 34,77 | 21,81% |
| | 15023A03800844 | 152,36 | 32,56 | 21,36% |
| | 15023A03800845 | 127,04 | 26,52 | 20,88% |
| | 15023A03800846 | 131,35 | 26,23 | 19,96% |
| | 15023A03800847 | 125,63 | 23,16 | 18,44% |
| | 15023A03800849 | 54,21 | 36,14 | 66,48% |
| | 15023A03800852 | 27,94 | 27,94 | 100,00% |
| | 15023A03800853 | 338,89 | 168,96 | 49,86% |

| Plano N° 0093A-0104 | Referencia Catastral | Superficie (m²) | Superficie Afectada (m²) | Porcentaje Afectada (%) |
|---------------------|----------------------|-----------------|--------------------------|-------------------------|
| | 15023AD3800863 | 51,31 | 56,43 | 92,33% |
| | 15023AD3800864 | 56,46 | 47,19 | 83,59% |
| | 15023AD3800865 | 53,59 | 41,72 | 77,99% |
| | 15023AD3800866 | 43,12 | 30,35 | 70,36% |
| | 15023AD3800867 | 51,54 | 39,20 | 53,59% |
| | 15023AD3800868 | 76,54 | 55,90 | 65,10% |
| | 15023AD3800869 | 116,71 | 116,71 | 100,00% |
| | 15023AD3800870 | 110,83 | 110,83 | 100,00% |
| | 15023AD3800872 | 109,92 | 109,92 | 100,00% |
| | 15023AD3800873 | 119,00 | 119,00 | 100,00% |
| | 15023AD3800875 | 43,30 | 43,30 | 100,00% |
| | 15023AD3800876 | 42,43 | 42,43 | 100,00% |
| | 15023AD3800877 | 43,27 | 43,27 | 100,00% |
| | 15023AD3800878 | 49,79 | 49,79 | 100,00% |
| | 15023AD3800879 | 45,62 | 45,62 | 100,00% |
| | 15023AD3800880 | 30,35 | 30,35 | 100,00% |
| | 15023AD3800881 | 35,56 | 35,56 | 100,00% |
| | 15023AD3800882 | 35,84 | 35,84 | 100,00% |
| | 15023AD3800884 | 21,35 | 21,35 | 100,00% |
| | 15023AD3800885 | 51,90 | 51,90 | 100,00% |
| | 15023AD3800886 | 51,59 | 51,59 | 100,00% |
| | 15023AD3800887 | 22,15 | 22,15 | 100,00% |
| | 15023AD3800888 | 45,22 | 45,22 | 100,00% |
| | 15023AD3800889 | 44,55 | 44,55 | 100,00% |
| | 15023AD3800890 | 102,67 | 102,67 | 100,00% |
| | 15023AD3800891 | 24,27 | 24,27 | 100,00% |
| | 15023AD3800892 | 55,65 | 55,65 | 100,00% |
| | 15023AD3800893 | 12,59 | 12,59 | 100,00% |
| | 15023AD3800894 | 43,29 | 43,29 | 100,00% |
| | 15023AD3800895 | 32,55 | 32,55 | 100,00% |
| | 15023AD3800897 | 55,67 | 55,67 | 100,00% |
| | 15023AD3800899 | 36,71 | 36,71 | 100,00% |
| | 15023AD3800900 | 27,55 | 27,55 | 100,00% |
| | 15023AD3800901 | 43,26 | 43,26 | 100,00% |
| | 15023AD3800903 | 29,94 | 29,94 | 100,00% |
| | 15023AD3800904 | 20,46 | 20,46 | 100,00% |
| | 15023AD3800905 | 14,40 | 14,40 | 100,00% |
| | 15023AD3801209 | 327,44 | 89,04 | 27,19% |
| | 15023AD3801211 | 121,08 | 121,08 | 100,00% |
| | 15023AD3801468 | 53,12 | 53,12 | 100,00% |
| | 15023AD3801469 | 115,28 | 115,28 | 100,00% |
| | 15023AD3900145 | 70,47 | 70,47 | 100,00% |
| | 15023AD3900146 | 254,64 | 254,64 | 100,00% |
| | 15023AD3900147 | 112,41 | 112,41 | 100,00% |
| | 15023AD3900148 | 25,84 | 25,84 | 100,00% |
| | 15023AD3900149 | 1.034,33 | 911,13 | 89,09% |
| | 15023AD3900150 | 203,44 | 203,44 | 100,00% |
| | 15023AD3900151 | 1.563,84 | 730,94 | 45,86% |
| | 15023AD3900152 | 43,32 | 43,32 | 100,00% |
| | 15023AD3900153 | 22,74 | 22,74 | 100,00% |
| | 15023AD3900154 | 45,97 | 45,97 | 100,00% |
| | 15023AD3900155 | 35,99 | 35,99 | 100,00% |
| | 15023AD3900156 | 26,71 | 26,71 | 100,00% |

| Plano N° 0093A-0104 | Referencia Catastral | Superficie (m²) | Superficie Afectada (m²) | Porcentaje Afectada (%) |
|---------------------|----------------------|-----------------|--------------------------|-------------------------|
| | 15023A03900158 | 31,76 | 31,76 | 100,00% |
| | 15023A03900159 | 134,98 | 123,40 | 91,42% |
| | 15023A03900160 | 140,02 | 79,01 | 56,39% |
| | 15023A03900161 | 134,36 | 54,43 | 40,52% |
| | 15023A03900162 | 44,91 | 44,91 | 100,00% |
| | 15023A03900163 | 110,65 | 110,65 | 100,00% |
| | 15023A03900164 | 34,22 | 76,38 | 90,63% |
| | 15023A03900165 | 30,52 | 30,52 | 100,00% |
| | 15023A03900166 | 117,42 | 47,32 | 40,30% |
| | 15023A03900167 | 140,09 | 3,24 | 5,65% |
| | 15023A03900169 | 32,99 | 4,70 | 5,65% |
| | 15023A03900191 | 375,70 | 19,69 | 5,24% |
| | 15023A03900581 | 55,20 | 55,20 | 100,00% |
| | 15023A03900582 | 39,44 | 39,44 | 100,00% |
| | 15023A03900583 | 179,47 | 135,70 | 75,61% |
| | 15023A03900584 | 157,83 | 33,22 | 50,23% |
| | 15023A03900585 | 337,77 | 113,67 | 26,63% |
| | 15023A03900603 | 556,28 | 450,90 | 81,34% |
| | 15023A03900604 | 517,33 | 374,67 | 71,42% |
| | 15023A03900605 | 261,15 | 261,15 | 100,00% |
| | 15023A03900606 | 213,71 | 213,71 | 100,00% |
| | 15023A03900607 | 223,52 | 223,52 | 100,00% |
| | 15023A03900608 | 307,56 | 307,56 | 100,00% |
| | 15023A03900609 | 267,86 | 267,86 | 100,00% |
| | 15023A03900610 | 410,16 | 410,16 | 100,00% |
| | 15023A03900611 | 311,57 | 311,57 | 100,00% |
| | 15023A03900612 | 344,27 | 342,26 | 99,42% |
| | 15023A03900613 | 32,00 | 78,61 | 95,96% |
| | 15023A03900614 | 33,87 | 15,81 | 16,85% |
| | 15023A03900615 | 167,30 | 167,30 | 100,00% |
| | 15023A03900616 | 158,06 | 157,23 | 99,38% |
| | 15023A03900617 | 237,28 | 177,74 | 76,20% |
| | 15023A03900618 | 109,92 | 59,57 | 53,23% |
| | 15023A03900621 | 422,33 | 76,43 | 18,57% |
| | 15023A03900622 | 128,19 | 56,42 | 43,57% |
| | 15023A03900623 | 77,03 | 21,93 | 26,46% |
| | 15023A03900624 | 92,10 | 3,75 | 9,40% |
| | 15023A03900656 | 31,60 | 15,33 | 16,74% |
| | 15023A03900657 | 74,51 | 26,43 | 35,47% |
| | 15023A03900659 | 32,54 | 50,32 | 50,74% |
| | 15023A03900659 | 57,07 | 56,62 | 87,40% |
| | 15023A03900660 | 49,39 | 49,76 | 99,54% |
| | 15023A03900661 | 55,18 | 55,18 | 100,00% |
| | 15023A03900662 | 163,31 | 163,31 | 100,00% |
| | 15023A03900672 | 389,08 | 5,32 | 1,75% |
| | 15023A03900673 | 292,54 | 13,23 | 4,52% |
| | 15023A03900674 | 449,26 | 31,28 | 5,96% |
| | 15023A03900675 | 431,18 | 51,87 | 11,50% |
| | 15023A03900676 | 510,19 | 129,85 | 21,28% |
| | 15023A03900677 | 505,13 | 120,07 | 23,76% |
| | 15023A03900679 | 507,56 | 164,35 | 27,15% |
| | 15023A03900680 | 582,17 | 169,80 | 24,63% |
| | 15023A03900681 | 541,90 | 169,85 | 26,46% |

| Plano N° 0093A-0104 | Referencia Catastral | Superficie (m²) | Superficie Afectada (m²) | Porcentaje Afectada (%) |
|---------------------|----------------------|-----------------|--------------------------|-------------------------|
| | 15023A03900682 | 310,10 | 57,50 | 21,77% |
| | 15023A03900683 | 372,69 | 81,24 | 21,80% |
| | 15023A03900684 | 952,50 | 278,06 | 29,15% |
| | 15023A03900687 | 520,99 | 224,09 | 43,01% |
| | 15023A03900688 | 57,91 | 57,91 | 100,00% |
| | 15023A03900689 | 56,55 | 14,67 | 22,33% |
| | 15023A03900693 | 165,67 | 82,76 | 44,57% |
| | 15023A03900694 | 245,10 | 102,02 | 41,12% |
| | 15023A03900696 | 145,11 | 105,70 | 72,84% |
| | 15023A03900698 | 151,44 | 50,53 | 45,05% |
| | 15023A03900700 | 417,66 | 84,12 | 20,14% |
| | 15023A03900702 | 539,73 | 122,78 | 22,79% |
| | 15023A03900703 | 577,55 | 117,25 | 17,27% |
| | 15023A03900704 | 322,22 | 50,10 | 15,56% |
| | 15023A03900705 | 426,31 | 54,56 | 15,39% |
| | 15023A03900706 | 334,62 | 127,96 | 35,33% |
| | 15023A03900707 | 250,86 | 156,62 | 52,02% |
| | 15023A03900713 | 174,40 | 55,19 | 31,65% |
| | 15023A03900714 | 370,52 | 94,01 | 25,34% |
| | 15023A03900715 | 316,53 | 83,89 | 26,47% |
| | 15023A03900716 | 303,62 | 73,29 | 24,14% |
| | 15023A03900717 | 267,11 | 45,36 | 16,96% |
| | 15023A03900718 | 89,79 | 33,62 | 37,43% |
| | 15023A03900719 | 84,22 | 15,63 | 18,56% |
| | 15023A03900721 | 351,41 | 95,94 | 27,30% |
| | 15023A03900722 | 267,17 | 103,86 | 38,17% |
| | 15023A03900723 | 157,64 | 22,53 | 14,29% |
| | 15023A03900724 | 262,83 | 45,17 | 17,19% |
| | 15023A03900725 | 21,23 | 21,23 | 100,00% |
| | 15023A03900726 | 241,74 | 75,41 | 31,19% |
| | 15023A03900727 | 155,79 | 58,53 | 34,54% |
| | 15023A03900728 | 126,74 | 51,79 | 48,73% |
| | 15023A03900730 | 1.167,51 | 754,17 | 58,02% |
| | 15023A03900731 | 366,22 | 142,75 | 33,90% |
| | 15023A03900732 | 31,61 | 31,61 | 100,00% |
| | 15023A03900733 | 57,91 | 57,91 | 100,00% |
| | 15023A03900734 | 147,36 | 147,36 | 100,00% |
| | 15023A03900735 | 260,55 | 92,59 | 35,54% |
| | 15023A03900739 | 1.505,73 | 1.115,51 | 73,59% |
| | 15023A03900740 | 436,10 | 362,16 | 82,55% |
| | 15023A03900741 | 161,74 | 153,65 | 95,00% |
| | 15023A03900742 | 170,19 | 144,70 | 85,02% |
| | 15023A03900743 | 167,59 | 136,54 | 72,79% |
| | 15023A03900744 | 155,63 | 71,21 | 36,40% |
| | 15023A03900751 | 202,82 | 18,85 | 9,39% |
| | 15023A03900752 | 151,19 | 34,56 | 22,93% |
| | 15023A03900754 | 151,04 | 57,09 | 37,80% |
| | 15023A03900755 | 45,51 | 45,51 | 100,00% |
| | 15023A03900756 | 33,34 | 33,34 | 100,00% |
| | 15023A03900757 | 39,91 | 39,91 | 100,00% |
| | 15023A03900758 | 32,09 | 32,09 | 100,00% |
| | 15023A03900759 | 162,50 | 162,50 | 100,00% |
| | 15023A03900760 | 73,92 | 73,92 | 100,00% |

| Plano N° 0093A-0104 | Referencia Catastral | Superficie (m²) | Superficie Afectada (m²) | Porcentaje Afectada (%) |
|---------------------|----------------------|-----------------|--------------------------|-------------------------|
| | 15023A03900761 | 53,06 | 53,06 | 100,00% |
| | 15023A03900762 | 131,90 | 120,47 | 91,41% |
| | 15023A03900763 | 161,18 | 130,28 | 71,91% |
| | 15023A03900764 | 774,14 | 186,83 | 24,13% |
| | 15023A03900793 | 43.842,73 | 26.995,55 | 122,65% |
| | 15023A03900794 | 1.218,65 | 258,76 | 21,23% |
| | 15023A03900866 | 442,35 | 106,55 | 24,09% |
| | 15023A03900869 | 512,56 | 377,75 | 51,57% |
| | 15023A03900870 | 244,61 | 232,95 | 94,87% |
| | 15023A03900872 | 437,46 | 246,83 | 56,89% |
| | 15023A03900873 | 417,91 | 268,74 | 54,31% |
| | 15023A03900874 | 459,37 | 242,32 | 52,68% |
| | 15023A03900875 | 431,22 | 256,23 | 59,42% |
| | 15023A03900876 | 471,72 | 271,32 | 57,52% |
| | 15023A03900880 | 119,00 | 71,54 | 50,62% |
| | 15023A03900881 | 129,77 | 129,77 | 100,00% |
| | 15023A03900882 | 130,83 | 130,83 | 100,00% |
| | 15023A03900883 | 454,20 | 209,42 | 45,11% |
| | 15023A03900885 | 376,16 | 259,27 | 58,93% |
| | 15023A03900956 | 201,63 | 59,42 | 34,43% |
| | 15023A03900957 | 255,24 | 92,06 | 36,07% |
| | 15023A03900958 | 162,78 | 36,70 | 36,49% |
| | 15023A03900959 | 152,90 | 53,09 | 34,72% |
| | 15023A03900960 | 21,51 | 21,51 | 100,00% |
| | 15023A03900961 | 57,59 | 57,59 | 100,00% |
| | 15023A03900962 | 87,89 | 74,30 | 84,53% |
| | 15023A03900963 | 96,37 | 36,16 | 37,29% |
| | 15023A03900966 | 150,30 | 57,14 | 37,96% |
| | 15023A03900989 | 162,99 | 147,26 | 91,47% |
| | 15023A03900991 | 44,35 | 42,60 | 96,45% |
| | 15023A03900992 | 53,59 | 35,81 | 56,82% |
| | 15023A03900993 | 51,32 | 30,72 | 50,10% |
| | 15023A03900994 | 70,12 | 25,62 | 36,53% |
| | 15023A03900995 | 82,65 | 30,76 | 37,24% |
| | 15023A03900996 | 74,21 | 23,27 | 31,35% |
| | 15023A03900997 | 86,33 | 23,34 | 27,02% |
| | 15023A03900998 | 395,33 | 85,97 | 21,75% |
| | 15023A03901000 | 116,65 | 74,53 | 54,79% |
| | 15023A03901002 | 773,05 | 54,73 | 7,06% |
| | 15023A03901004 | 1.615,39 | 247,11 | 15,30% |
| | 15023A03901005 | 756,92 | 57,96 | 8,96% |
| | 15023A03901011 | 1.531,14 | 32,73 | 2,14% |
| | 15023A03901012 | 1.365,83 | 11,59 | 0,85% |
| | 15023A03901058 | 563,63 | 554,71 | 91,55% |
| | 15023A03901100 | 165,79 | 15,69 | 9,44% |
| | 15023A03901101 | 193,54 | 23,26 | 11,90% |
| | 15023A03901102 | 104,94 | 14,40 | 13,72% |
| | 15023A03901103 | 102,56 | 17,14 | 16,55% |
| | 15023A03901104 | 156,30 | 35,20 | 22,33% |
| | 15023A03901105 | 277,45 | 53,11 | 19,14% |
| | 15023A03901106 | 458,11 | 95,94 | 20,90% |
| | 15023A03901107 | 502,05 | 103,40 | 20,55% |
| | 15023A03901108 | 823,57 | 146,76 | 18,06% |

| Plano N° 0093A-0104 | Referencia Catastral | Superficie (m²) | Superficie Afectada (m²) | Porcentaje Afectada (%) |
|---------------------|----------------------|-----------------|--------------------------|-------------------------|
| | 15023A03901109 | 504,74 | 110,04 | 16,20% |
| | 15023A03901110 | 709,84 | 126,06 | 17,76% |
| | 15023A03901111 | 531,27 | 94,12 | 14,90% |
| | 15023A03901112 | 545,57 | 52,02 | 11,37% |
| | 15023A03901113 | 545,54 | 36,34 | 5,99% |
| | 15023A03901114 | 509,21 | 17,42 | 3,42% |
| | 15023A03901449 | 1.584,38 | 837,57 | 43,21% |
| | 15023A03901450 | 1.509,62 | 1.698,74 | 99,48% |
| | 15023A03901451 | 202,57 | 191,61 | 94,55% |
| | 15023A03901452 | 305,37 | 305,24 | 99,98% |
| | 15023A03901453 | 238,26 | 238,26 | 100,00% |
| | 15023A03901454 | 356,59 | 351,49 | 98,57% |
| | 15023A03901455 | 154,11 | 30,56 | 31,22% |
| | 15023A03901456 | 115,84 | 5,63 | 5,73% |
| | 15023A03901457 | 59,27 | 10,64 | 15,25% |
| | 15023A03901458 | 103,61 | 31,53 | 25,76% |
| | 15023A03901459 | 118,15 | 47,53 | 40,23% |
| | 15023A03901460 | 33,87 | 44,61 | 53,19% |
| | 15023A03901461 | 106,47 | 58,13 | 52,80% |
| | 15023A03901462 | 94,00 | 59,45 | 73,92% |
| | 15023A03901463 | 91,55 | 77,65 | 85,22% |
| | 15023A03901464 | 74,39 | 70,45 | 93,98% |
| | 15023A03901465 | 32,15 | 31,63 | 99,35% |
| | 15023A03901466 | 133,96 | 133,96 | 100,00% |
| | 15023A03901467 | 253,53 | 253,53 | 100,00% |
| | 15023A03901468 | 143,19 | 143,19 | 100,00% |
| | 15023A03901469 | 144,37 | 144,37 | 100,00% |
| | 15023A03901470 | 170,06 | 170,06 | 100,00% |
| | 15023A03901471 | 137,74 | 39,63 | 54,39% |
| | 15023A03901472 | 159,89 | 91,25 | 55,24% |
| | 15023A03901473 | 192,80 | 126,39 | 59,87% |
| | 15023A03901474 | 174,71 | 110,29 | 53,16% |
| | 15023A03901475 | 91,25 | 56,20 | 51,60% |
| | 15023A03901476 | 53,15 | 31,00 | 58,32% |
| | 15023A03901477 | 42,16 | 24,06 | 57,07% |
| | 15023A03901478 | 42,51 | 23,66 | 55,71% |
| | 15023A03901479 | 50,40 | 27,09 | 53,75% |
| | 15023A03901480 | 45,26 | 25,28 | 54,65% |
| | 15023A03901481 | 33,75 | 20,62 | 51,36% |
| | 15023A03901482 | 59,75 | 30,07 | 50,32% |
| | 15023A03901483 | 33,51 | 37,59 | 45,01% |
| | 15023A03901484 | 33,06 | 34,54 | 41,56% |
| | 15023A03901485 | 76,75 | 26,81 | 34,23% |
| | 15023A03901486 | 77,47 | 16,50 | 23,07% |
| | 15023A03901492 | 54,68 | 16,88 | 29,15% |
| | 15023A03901493 | 56,13 | 20,32 | 31,64% |
| | 15023A03901494 | 56,02 | 22,34 | 33,64% |
| | 15023A03901495 | 102,65 | 36,12 | 35,18% |
| | 15023A03901496 | 30,32 | 27,31 | 33,79% |
| | 15023A03901502 | 16,02 | 16,02 | 100,00% |
| | 15023A03901504 | 11,16 | 11,16 | 100,00% |
| | 15023A03901516 | 26,22 | 26,22 | 100,00% |
| | 15023A03901519 | 54,24 | 54,24 | 100,00% |

| Plano N° 0093A-0104 | Referencia Catastral | Superficie (m²) | Superficie Afectada (m²) | Porcentaje Afectada (%) |
|---------------------|----------------------|-----------------|--------------------------|-------------------------|
| | 15023AD3901520 | 53,60 | 53,60 | 100,00% |
| | 15023AD3901521 | 77,89 | 77,89 | 100,00% |
| | 15023AD3901522 | 191,13 | 91,45 | 47,85% |
| | 15023AD3901628 | 7.468,18 | 276,50 | 3,70% |
| | 15023AD3901629 | 7.600,27 | 1.357,27 | 18,38% |
| | 15023AD3901630 | 5.584,20 | 851,17 | 12,19% |
| | 15023AD3901640 | 3.353,54 | 1.403,67 | 41,86% |
| | 15023AD3901662 | 7.858,94 | 37,12 | 0,47% |
| | 15023AD3901670 | 32.858,62 | 15.960,93 | 50,73% |
| | 15023AD3901678 | 357,67 | 357,67 | 100,00% |
| | 15023AD3901688 | 18.764,74 | 9.626,17 | 51,35% |
| | 15023AD3902001 | 4.023,89 | 2.118,21 | 52,66% |
| | 15023AD4000008 | 974,55 | 955,00 | 98,09% |
| | 15023AD4000009 | 3.316,32 | 2.734,37 | 82,45% |
| | 15023AD4000010 | 263,70 | 263,70 | 100,00% |
| | 15023AD4000017 | 1.023,01 | 159,35 | 15,60% |
| | 15023AD4000018 | 159,71 | 11,38 | 7,12% |
| | 15023AD4000020 | 319,98 | 107,41 | 33,57% |
| | 15023AD4000021 | 1.146,52 | 564,30 | 57,91% |
| | 15023AD4000027 | 556,61 | 92,03 | 14,02% |
| | 15023AD4000028 | 256,47 | 149,00 | 57,64% |
| | 15023AD4000029 | 446,51 | 225,11 | 51,27% |
| | 15023AD4000030 | 156,42 | 156,42 | 100,00% |
| | 15023AD4000031 | 97,88 | 97,88 | 100,00% |
| | 15023AD4000032 | 131,25 | 131,25 | 100,00% |
| | 15023AD4000033 | 105,42 | 105,42 | 100,00% |
| | 15023AD4000034 | 113,73 | 113,73 | 100,00% |
| | 15023AD4000035 | 120,23 | 90,86 | 75,57% |
| | 15023AD4000036 | 95,25 | 31,75 | 33,33% |
| | 15023AD4000037 | 106,55 | 8,91 | 8,35% |
| | 15023AD4000049 | 1.013,41 | 31,21 | 3,08% |
| | 15023AD4000111 | 308,01 | 101,02 | 33,01% |
| | 15023AD4000112 | 266,51 | 167,36 | 62,92% |
| | 15023AD4000113 | 267,89 | 267,89 | 100,00% |
| | 15023AD4000114 | 139,58 | 100,36 | 72,28% |
| | 15023AD4000115 | 75,20 | 75,20 | 100,00% |
| | 15023AD4000116 | 75,13 | 75,13 | 100,00% |
| | 15023AD4000117 | 92,18 | 92,18 | 100,00% |
| | 15023AD4000118 | 79,27 | 51,22 | 64,77% |
| | 15023AD4000119 | 92,65 | 91,01 | 98,23% |
| | 15023AD4000120 | 133,34 | 118,07 | 87,24% |
| | 15023AD4000121 | 131,43 | 109,22 | 83,10% |
| | 15023AD4000122 | 136,91 | 112,12 | 81,83% |
| | 15023AD4000123 | 116,15 | 89,46 | 77,02% |
| | 15023AD4000124 | 131,32 | 94,03 | 71,61% |
| | 15023AD4000125 | 30,13 | 26,44 | 87,77% |
| | 15023AD4000126 | 204,21 | 163,88 | 80,23% |
| | 15023AD4000127 | 184,20 | 95,59 | 51,90% |
| | 15023AD4000128 | 208,72 | 208,72 | 100,00% |
| | 15023AD4000129 | 266,13 | 212,60 | 79,89% |
| | 15023AD4000130 | 188,57 | 147,49 | 78,25% |
| | 15023AD4000131 | 213,40 | 144,36 | 67,65% |
| | 15023AD4000132 | 156,93 | 103,95 | 66,31% |

| Plano N° 0093A-0104 | Referencia Catastral | Superficie (m²) | Superficie Afectada (m²) | Porcentaje Afectada (%) |
|---------------------|----------------------|-----------------|--------------------------|-------------------------|
| | 15023AD4000133 | 34,37 | 35,70 | 42,46% |
| | 15023AD4000134 | 252,20 | 181,08 | 77,98% |
| | 15023AD4000135 | 106,53 | 48,00 | 45,27% |
| | 15023AD4000136 | 156,30 | 156,30 | 100,00% |
| | 15023AD4000137 | 78,52 | 42,53 | 54,27% |
| | 15023AD4000138 | 49,63 | 21,1' | 43,41% |
| | 15023AD4000139 | 1.013,54 | 759,09 | 74,90% |
| | 15023AD4000140 | 57,25 | 57,25 | 100,00% |
| | 15023AD4000143 | 520,49 | 114,90 | 18,52% |
| | 15023AD4000145 | 263,39 | 205,15 | 72,99% |
| | 15023AD4000146 | 154,59 | 113,23 | 74,12% |
| | 15023AD4000147 | 162,14 | 162,14 | 100,00% |
| | 15023AD4000148 | 150,52 | 150,52 | 100,00% |
| | 15023AD4000149 | 201,95 | 201,95 | 100,00% |
| | 15023AD4000150 | 212,94 | 212,94 | 100,00% |
| | 15023AD4000151 | 152,08 | 102,45 | 77,57% |
| | 15023AD4000152 | 90,49 | 56,73 | 72,57% |
| | 15023AD4000153 | 170,32 | 125,38 | 73,97% |
| | 15023AD4000154 | 212,52 | 212,56 | 99,79% |
| | 15023AD4000155 | 162,40 | 162,40 | 100,00% |
| | 15023AD4000156 | 155,49 | 155,49 | 100,00% |
| | 15023AD4000157 | 125,03 | 125,03 | 100,00% |
| | 15023AD4000158 | 174,80 | 174,80 | 100,00% |
| | 15023AD4000159 | 248,27 | 214,18 | 86,27% |
| | 15023AD4000160 | 427,57 | 392,55 | 91,90% |
| | 15023AD4000161 | 76,79 | 19,39 | 25,24% |
| | 15023AD4000162 | 554,87 | 59,76 | 10,66% |
| | 15023AD4000168 | 290,96 | 174,34 | 59,32% |
| | 15023AD4000169 | 163,74 | 158,72 | 96,76% |
| | 15023AD4000170 | 270,41 | 49,70 | 18,38% |
| | 15023AD4000171 | 156,70 | 45,93 | 29,31% |
| | 15023AD4000172 | 537,07 | 257,07 | 44,98% |
| | 15023AD4000173 | 732,13 | 732,13 | 100,00% |
| | 15023AD4000174 | 550,60 | 235,52 | 43,42% |
| | 15023AD4000182 | 494,26 | 318,30 | 54,40% |
| | 15023AD4000183 | 146,37 | 146,37 | 100,00% |
| | 15023AD4000184 | 333,63 | 333,63 | 100,00% |
| | 15023AD4000185 | 1.149,42 | 823,76 | 71,67% |
| | 15023AD4000186 | 173,29 | 15',78 | 87,53% |
| | 15023AD4000187 | 259,36 | 73,71 | 28,79% |
| | 15023AD4000186 | 569,15 | 76,99 | 13,55% |
| | 15023AD4000203 | 72,38 | 10,95 | 15,15% |
| | 15023AD4000204 | 341,04 | 171,34 | 50,42% |
| | 15023AD4000205 | 539,23 | 203,50 | 31,90% |
| | 15023AD4000206 | 40',47 | 232,74 | 57,97% |
| | 15023AD4000207 | 490,00 | 470,80 | 96,08% |
| | 15023AD4000208 | 235,46 | 235,46 | 100,00% |
| | 15023AD4000209 | 451,72 | 451,72 | 100,00% |
| | 15023AD4000210 | 90,23 | 90,23 | 100,00% |
| | 15023AD4000211 | 110,02 | 110,02 | 100,00% |
| | 15023AD4000212 | 97,34 | 97,34 | 100,00% |
| | 15023AD4000213 | 134,18 | 134,18 | 100,00% |
| | 15023AD4000214 | 139,57 | 139,57 | 100,00% |

| Plano N° 0093A-0104 | Referencia Catastral | Superficie (m²) | Superficie Afectada (m²) | Porcentaje Afectada (%) |
|---------------------|----------------------|-----------------|--------------------------|-------------------------|
| | 15023A04000215 | 90,37 | 90,37 | 100,00% |
| | 15023A04000216 | 89,88 | 89,88 | 100,00% |
| | 15023A04000217 | 78,39 | 78,39 | 100,00% |
| | 15023A04000218 | 304,34 | 257,75 | 84,69% |
| | 15023A04000219 | 155,87 | 96,60 | 61,96% |
| | 15023A04000220 | 145,10 | 144,39 | 99,52% |
| | 15023A04000221 | 209,87 | 20,38 | 9,71% |
| | 15023A04000232 | 440,73 | 421,21 | 95,57% |
| | 15023A04000233 | 81,00 | 25,50 | 31,48% |
| | 15023A04000234 | 150,28 | 101,97 | 67,85% |
| | 15023A04000235 | 146,33 | 146,33 | 100,00% |
| | 15023A04000241 | 317,78 | 303,75 | 95,57% |
| | 15023A04000242 | 101,62 | 101,62 | 100,00% |
| | 15023A04000243 | 145,35 | 145,35 | 100,00% |
| | 15023A04000244 | 323,06 | 323,06 | 100,00% |
| | 15023A04000245 | 1.034,19 | 1.034,19 | 100,00% |
| | 15023A04000246 | 536,30 | 536,30 | 100,00% |
| | 15023A04000247 | 374,83 | 311,22 | 83,03% |
| | 15023A04000248 | 425,66 | 274,78 | 64,55% |
| | 15023A04000249 | 107,37 | 107,37 | 100,00% |
| | 15023A04000250 | 76,96 | 76,96 | 100,00% |
| | 15023A04000251 | 529,19 | 174,69 | 32,99% |
| | 15023A04000252 | 481,83 | 2,54 | 0,53% |
| | 15023A04000253 | 260,76 | 260,28 | 99,81% |
| | 15023A04000254 | 370,78 | 218,35 | 58,91% |
| | 15023A04000275 | 704,32 | 8,19 | 1,16% |
| | 15023A04000288 | 43,88 | 7,33 | 16,70% |
| | 15023A04000289 | 45,02 | 38,39 | 85,24% |
| | 15023A04000290 | 45,10 | 45,10 | 100,00% |
| | 15023A04000291 | 115,59 | 58,07 | 50,24% |
| | 15023A04000292 | 304,36 | 224,39 | 73,72% |
| | 15023A04000293 | 335,63 | 94,05 | 28,02% |
| | 15023A04000297 | 533,54 | 23,11 | 4,31% |
| | 15023A04000302 | 169,38 | 169,18 | 99,87% |
| | 15023A04000303 | 112,36 | 112,36 | 100,00% |
| | 15023A04000304 | 215,90 | 215,90 | 100,00% |
| | 15023A04000305 | 134,28 | 134,28 | 100,00% |
| | 15023A04000306 | 306,75 | 306,75 | 100,00% |
| | 15023A04000307 | 107,03 | 107,03 | 100,00% |
| | 15023A04000308 | 55,22 | 55,22 | 100,00% |
| | 15023A04000309 | 93,83 | 93,83 | 100,00% |
| | 15023A04000310 | 41,72 | 41,72 | 100,00% |
| | 15023A04000311 | 144,30 | 144,30 | 100,00% |
| | 15023A04000312 | 152,47 | 154,03 | 101,01% |
| | 15023A04000313 | 171,89 | 18,03 | 10,48% |
| | 15023A04000327 | 81,44 | 81,44 | 100,00% |
| | 15023A04000328 | 107,51 | 108,86 | 101,26% |
| | 15023A04000462 | 328,20 | 297,03 | 90,50% |
| | 15023A04000463 | 147,10 | 147,10 | 100,00% |
| | 15023A04000464 | 135,07 | 130,05 | 96,27% |
| | 15023A04000465 | 253,73 | 253,73 | 100,00% |
| | 15023A04000466 | 54,04 | 54,04 | 100,00% |
| | 15023A04000467 | 174,46 | 174,46 | 100,00% |

| Plano N° 0093A-0104 | Referencia Catastral | Superficie (m²) | Superficie Afectada (m²) | Porcentaje Afectada (%) |
|---------------------|----------------------|-----------------|--------------------------|-------------------------|
| | 15023A04000468 | 55,00 | 55,00 | 100,00% |
| | 15023A04000469 | 52,57 | 52,57 | 100,00% |
| | 15023A04000470 | 294,86 | 292,56 | 99,25% |
| | 15023A04000471 | 89,52 | 88,36 | 98,83% |
| | 15023A04000472 | 154,18 | 153,87 | 99,81% |
| | 15023A04000474 | 105,28 | 15,13 | 14,37% |
| | 15023A04000483 | 243,15 | 94,57 | 38,89% |
| | 15023A04000484 | 77,77 | 77,77 | 100,00% |
| | 15023A04000485 | 92,09 | 92,09 | 100,00% |
| | 15023A04000486 | 129,00 | 92,90 | 72,01% |
| | 15023A04000491 | 35,13 | 35,91 | 76,59% |
| | 15023A04000492 | 93,35 | 54,64 | 58,63% |
| | 15023A04000493 | 35,65 | 57,73 | 56,52% |
| | 15023A04000494 | 37,77 | 51,08 | 56,15% |
| | 15023A04000495 | 36,39 | 27,69 | 31,85% |
| | 15023A04000499 | 90,18 | 55,04 | 72,12% |
| | 15023A04000500 | 101,03 | 73,94 | 73,19% |
| | 15023A04000501 | 35,20 | 30,64 | 36,22% |
| | 15023A04000684 | 7.712,33 | 503,03 | 6,52% |
| | 15023A04000685 | 7.453,12 | 4.085,92 | 54,82% |
| | 15023A04000686 | 7.708,64 | 2.135,77 | 27,71% |
| | 15023A040001430 | 505,64 | 146,73 | 29,02% |
| | 15023A04200079 | 3.264,60 | 405,50 | 12,39% |
| | 15023A04200080 | 5.654,38 | 1.705,73 | 30,17% |
| | 15023A04200081 | 4.750,40 | 1.759,62 | 37,04% |
| | 15023A04200082 | 5.512,55 | 1.543,25 | 27,99% |
| | 15023A04200083 | 4.871,26 | 210,43 | 4,32% |
| | 15023A04200100 | 565,01 | 97,95 | 17,33% |
| | 15023A04200101 | 561,53 | 260,25 | 39,32% |
| | 15023A04200102 | 563,85 | 231,39 | 41,04% |
| | 15023A04200103 | 552,02 | 346,43 | 53,52% |
| | 15023A04200104 | 1.531,32 | 567,50 | 37,05% |
| | 15023A04200106 | 1.303,25 | 56,49 | 4,33% |
| | 15023A04200132 | 3.558,04 | 276,91 | 7,78% |
| | 15023A04200133 | 3.728,43 | 2.014,39 | 54,03% |
| | 15023A04200134 | 3.729,55 | 2.500,56 | 67,05% |
| | 15023A04200147 | 5.652,52 | 1.754,25 | 31,03% |
| | 15023A04200148 | 5.350,29 | 1.617,67 | 30,24% |
| | 15023A04200149 | 5.780,21 | 2.286,45 | 39,56% |
| | 15023A04200150 | 9.504,45 | 2.160,10 | 22,73% |
| | 15023A04200172 | 599,02 | 34,62 | 5,78% |
| | 15023A04200173 | 720,75 | 54,89 | 7,62% |
| | 15023A04200174 | 514,30 | 45,41 | 8,83% |
| | 15023A04200175 | 425,57 | 51,15 | 12,02% |
| | 15023A04200176 | 425,15 | 53,57 | 12,53% |
| | 15023A04200177 | 393,39 | 76,36 | 19,41% |
| | 15023A04200184 | 277,41 | 56,35 | 20,31% |
| | 15023A04200185 | 164,62 | 41,01 | 24,92% |
| | 15023A04200186 | 171,83 | 34,37 | 20,00% |
| | 15023A04200187 | 155,24 | 41,49 | 26,72% |
| | 15023A04200188 | 276,39 | 74,23 | 26,85% |
| | 15023A04200189 | 249,79 | 77,57 | 31,06% |
| | 15023A04200190 | 253,53 | 82,59 | 32,58% |

| Plano N° 0093A-0104 | Referencia Catastral | Superficie (m²) | Superficie Afectada (m²) | Porcentaje Afectada (%) |
|---------------------|----------------------|-----------------|--------------------------|-------------------------|
| | 15023A04200191 | 262,33 | 90,07 | 34,21% |
| | 15023A04200192 | 516,56 | 320,21 | 48,85% |
| | 15023A04200193 | 551,38 | 284,21 | 40,86% |
| | 15023A04200194 | 330,96 | 104,21 | 31,49% |
| | 15023A04200195 | 354,31 | 241,10 | 26,22% |
| | 15023A04200196 | 375,03 | 174,58 | 15,36% |
| | 15023A04200197 | 1.020,72 | 513,67 | 50,32% |
| | 15023A04200198 | 373,62 | 575,75 | 55,31% |
| | 15023A04200199 | 562,13 | 306,46 | 52,45% |
| | 15023A04200200 | 437,23 | 437,23 | 100,00% |
| | 15023A04200201 | 577,50 | 411,29 | 50,71% |
| | 15023A04200202 | 704,46 | 447,34 | 53,52% |
| | 15023A04200204 | 2.219,51 | 1.342,94 | 56,50% |
| | 15023A04200236 | 502,26 | 266,75 | 44,23% |
| | 15023A04300606 | 98,53 | 98,53 | 100,00% |
| | 15023A04300607 | 98,53 | 98,53 | 100,00% |
| | 15023A04300614 | 567,74 | 350,14 | 51,57% |
| | 15023A04300615 | 156,78 | 156,78 | 100,00% |
| | 15023A04300619 | 272,06 | 272,06 | 100,00% |
| | 15023A04300622 | 207,55 | 207,55 | 100,00% |
| | 15023A04300623 | 562,63 | 562,63 | 200,00% |
| | 15023A04300625 | 330,56 | 220,06 | 56,56% |
| | 15023A04300627 | 437,64 | 275,53 | 56,56% |
| | 15023A04300628 | 56,14 | 30,26 | 52,07% |
| | 15023A04300629 | 75,46 | 35,74 | 51,34% |
| | 15023A04300630 | 43,17 | 20,53 | 48,49% |
| | 15023A04300631 | 415,34 | 246,30 | 59,32% |
| | 15023A04300632 | 265,96 | 162,35 | 56,95% |
| | 15023A04300633 | 74,61 | 36,15 | 48,22% |
| | 15023A04300634 | 205,24 | 126,38 | 50,75% |
| | 15023A04300635 | 214,33 | 121,47 | 56,56% |
| | 15023A04300636 | 52,49 | 25,47 | 48,53% |
| | 15023A04300639 | 562,19 | 230,91 | 51,75% |
| | 15023A04300640 | 420,13 | 206,95 | 51,72% |
| | 15023A04300641 | 393,72 | 540,05 | 71,62% |
| | 15023A04300643 | 211,00 | 150,02 | 51,62% |
| | 15023A04300644 | 33,15 | 33,15 | 100,00% |
| | 15023A04300645 | 93,50 | 93,50 | 100,00% |
| | 15023A04300646 | 135,25 | 10,49 | 7,54% |
| | 15023A04300647 | 259,15 | 126,31 | 48,93% |
| | 15023A04300648 | 303,53 | 211,79 | 58,42% |
| | 15023A04300649 | 95,12 | 95,12 | 100,00% |
| | 15023A04300650 | 195,57 | 59,26 | 35,24% |
| | 15023A04300652 | 214,18 | 123,00 | 57,42% |
| | 15023A04300653 | 106,67 | 55,43 | 51,35% |
| | 15023A04300654 | 226,44 | 124,65 | 55,14% |
| | 15023A04300656 | 34,52 | 35,15 | 42,75% |
| | 15023A04300657 | 90,63 | 90,63 | 100,00% |
| | 15023A04300656 | 53,43 | 53,26 | 90,77% |
| | 15023A04300662 | 204,61 | 136,78 | 57,82% |
| | 15023A04300663 | 139,44 | 57,56 | 48,46% |
| | 15023A04300664 | 244,50 | 166,63 | 58,05% |
| | 15023A04300665 | 331,14 | 251,36 | 71,94% |

| Plano N° 0093A-0104 | Referencia Catastral | Superficie (m²) | Superficie Afectada (m²) | Porcentaje Afectada (%) |
|---------------------|----------------------|-----------------|--------------------------|-------------------------|
| | 15023A04300666 | 23,23 | 17,25 | 59,34% |
| | 15023A04300667 | 263,36 | 186,34 | 70,36% |
| | 15023A04300674 | 781,78 | 588,00 | 75,22% |
| | 15023A04300677 | 270,43 | 202,46 | 74,86% |
| | 15023A04300678 | 423,96 | 310,52 | 72,94% |
| | 15023A04300679 | 175,73 | 175,73 | 100,00% |
| | 15023A04300682 | 304,20 | 304,20 | 100,00% |
| | 15023A04300684 | 303,32 | 278,23 | 89,99% |
| | 15023A04300686 | 268,47 | 235,80 | 87,83% |
| | 15023A04300688 | 267,27 | 233,78 | 87,54% |
| | 15023A04300708 | 337,66 | 243,05 | 71,96% |
| | 15023A04300709 | 161,87 | 117,53 | 54,62% |
| | 15023A04300710 | 342,15 | 223,40 | 55,58% |
| | 15023A04300793 | 237,16 | 158,14 | 53,22% |
| | 15023A04300794 | 90,39 | 90,39 | 100,00% |
| | 15023A04300795 | 71,63 | 71,63 | 100,00% |
| | 15023A04300796 | 55,32 | 55,32 | 100,00% |
| | 15023A04300797 | 73,24 | 43,31 | 59,13% |
| | 15023A04300799 | 239,22 | 207,65 | 85,89% |
| | 15023A04300800 | 256,32 | 256,92 | 99,64% |
| | 15023A04300801 | 302,25 | 302,25 | 100,00% |
| | 15023A04300802 | 30,30 | 30,30 | 100,00% |
| | 15023A04300803 | 208,08 | 208,08 | 100,00% |
| | 15023A04300804 | 220,03 | 220,03 | 100,00% |
| | 15023A04300805 | 316,38 | 316,38 | 100,00% |
| | 15023A04300806 | 371,79 | 371,79 | 100,00% |
| | 15023A04300807 | 411,77 | 411,77 | 100,00% |
| | 15023A04300808 | 89,57 | 82,14 | 91,70% |
| | 15023A04300809 | 78,75 | 78,75 | 100,00% |
| | 15023A04300810 | 55,25 | 55,25 | 100,00% |
| | 15023A04300811 | 241,59 | 207,79 | 85,87% |
| | 15023A04300812 | 269,32 | 269,32 | 100,00% |
| | 15023A04300813 | 130,89 | 56,94 | 43,50% |
| | 15023A04300814 | 101,96 | 18,78 | 18,44% |
| | 15023A04300815 | 309,61 | 309,61 | 100,00% |
| | 15023A04300816 | 372,23 | 200,47 | 53,86% |
| | 15023A04300817 | 347,96 | 142,62 | 40,99% |
| | 15023A04300818 | 320,20 | 84,72 | 26,46% |
| | 15023A04300819 | 324,53 | 27,67 | 8,36% |
| | 15023A04300899 | 1.481,31 | 333,45 | 26,56% |
| | 15023A04300909 | 70,98 | 53,15 | 74,50% |
| | 15023A04300910 | 334,71 | 334,71 | 100,00% |
| | 15023A04400056 | 108,77 | 108,77 | 100,00% |
| | 15023A04400059 | 93,61 | 93,61 | 100,00% |
| | 15023A04400061 | 212,53 | 212,53 | 100,00% |
| | 15023A04400062 | 152,84 | 152,84 | 100,00% |
| | 15023A04400063 | 86,13 | 86,13 | 100,00% |
| | 15023A04400064 | 114,80 | 114,80 | 100,00% |
| | 15023A04400065 | 103,90 | 103,90 | 100,00% |
| | 15023A04400066 | 106,44 | 106,44 | 100,00% |
| | 15023A04400067 | 113,23 | 113,23 | 100,00% |
| | 15023A04400068 | 50,68 | 50,68 | 100,00% |
| | 15023A04400069 | 35,48 | 35,48 | 100,00% |

| Plano Nº 0093A-0104 | Referencia Catastral | Superficie (m²) | Superficie Afectada (m²) | Porcentaje Afectada (%) |
|---------------------|----------------------|-----------------|--------------------------|-------------------------|
| | 15023A04400070 | 113,92 | 113,92 | 100,00% |
| | 15023A04400071 | 42,23 | 42,23 | 100,00% |
| | 15023A04400072 | 130,6E | 130,6E | 100,00% |
| | 15023A04400073 | 118,25 | 118,25 | 100,00% |
| | 15023A04400074 | 54,16 | 54,16 | 100,00% |
| | 15023A04400075 | 51,1E | 51,1E | 100,00% |
| | 15023A04400076 | 52,90 | 52,90 | 100,00% |
| | 15023A04400077 | 154,03 | 154,03 | 100,00% |
| | 15023A04400078 | 113,10 | 113,10 | 100,00% |
| | 15023A04400079 | 115,24 | 115,24 | 100,00% |
| | 15023A04400080 | 157,44 | 157,44 | 100,00% |
| | 15023A04400081 | 219,56 | 219,56 | 100,00% |
| | 15023A04400082 | 153,25 | 135,34 | 87,99% |
| | 15023A04400083 | 157,31 | 27,93 | 17,73% |
| | 15023A04400086 | 237,22 | 23,8E | 10,07% |
| | 15023A04400101 | 154,01 | 154,01 | 100,00% |
| | 15023A04400182 | 145,96 | 27,33 | 18,72% |
| | 15023A04400183 | 235,42 | 235,42 | 100,00% |
| | 15023A04400184 | 33,59 | 33,59 | 100,00% |
| | 15023A04400189 | 59,66 | 57,45 | 96,19% |
| | 15023A04400190 | 163,11 | 163,11 | 100,00% |
| | 15023A04400191 | 163,00 | 163,00 | 100,00% |
| | 15023A04400192 | 156,23 | 156,23 | 100,00% |
| | 15023A04400193 | 126,36 | 126,36 | 100,00% |
| | 15023A04400194 | 31,69 | 31,69 | 100,00% |
| | 15023A04400195 | 152,08 | 152,08 | 100,00% |
| | 15023A04400196 | 56,59 | 56,59 | 100,00% |
| | 15023A04400197 | 76,32 | 55,45 | 72,66% |
| | 15023A04400198 | 33,41 | 33,41 | 100,00% |
| | 15023A04400199 | 75,35 | 75,35 | 100,00% |
| | 15023A04400200 | 31,40 | 31,40 | 100,00% |
| | 15023A04400201 | 34,41 | 34,41 | 100,00% |
| | 15023A04400202 | 74,63 | 74,63 | 100,00% |
| | 15023A04400203 | 35,45 | 35,45 | 100,00% |
| | 15023A04400204 | 37,67 | 37,67 | 100,00% |
| | 15023A04400205 | 43,70 | 43,70 | 100,00% |
| | 15023A04400206 | 98,56 | 98,56 | 100,00% |
| | 15023A04400207 | 35,39 | 35,39 | 100,00% |
| | 15023A04400208 | 2.440,50 | 2.055,25 | 84,22% |
| | 15023A04400210 | 143,62 | 143,62 | 100,00% |
| | 15023A04400302 | 13.267,73 | 3.833,49 | 28,90% |
| | 15023A04400313 | 1.695,29 | 504,2E | 29,75% |
| | 15023A04400314 | 275,05 | 275,05 | 100,00% |
| | 15023A04400315 | 264,35 | 264,35 | 100,00% |
| | 15023A04400316 | 376,50 | 376,50 | 100,00% |
| | 15023A04400396 | 4.413,22 | 390,77 | 8,85% |
| | 15023A04400513 | 2E1,29 | 2E1,29 | 100,00% |
| | 15023A04400521 | 1.633,33 | 277,33 | 16,98% |
| | 15023A04400522 | 1.777,33 | 272,21 | 15,32% |
| | 15023A04400523 | 1.383,87 | 392,31 | 28,35% |
| | 15023A04400525 | 2.229,03 | 340,24 | 15,26% |
| | 15023A04400526 | 2.302,68 | 294,06 | 12,77% |
| | 15023A04400527 | 2.142,93 | 539,52 | 25,18% |

| Plano N° 0093A-0104 | Referencia Catastral | Superficie (m²) | Superficie Afectada (m²) | Porcentaje Afectada (%) |
|---------------------|----------------------|-----------------|--------------------------|-------------------------|
| | 15023A04400529 | 2.565,06 | 352,64 | 13,75% |
| | 15023A04400530 | 2.072,35 | 288,25 | 13,91% |
| | 15023A04400531 | 5.593,58 | 574,25 | 10,26% |
| | 15023A04400532 | 2.071,55 | 225,45 | 10,88% |
| | 15023A04400533 | 2.283,14 | 269,61 | 11,81% |
| | 15023A04400534 | 1.575,13 | 215,29 | 13,67% |
| | 15023A04400535 | 1.694,61 | 202,23 | 12,01% |
| | 15023A04400536 | 1.697,07 | 193,94 | 11,39% |
| | 15023A04400537 | 2.267,55 | 269,53 | 11,89% |
| | 15023A04400538 | 3.253,58 | 432,04 | 13,28% |
| | 15023A04400539 | 3.334,62 | 501,29 | 15,04% |
| | 15023A04400540 | 1.636,38 | 242,61 | 14,83% |
| | 15023A04400541 | 1.561,88 | 232,65 | 14,90% |
| | 15023A04400542 | 441,67 | 282,71 | 64,01% |
| | 15023A04400546 | 1.626,56 | 235,57 | 14,54% |
| | 15023A04400547 | 4.063,40 | 548,21 | 13,50% |
| | 15023A04400548 | 5.937,53 | 507,29 | 8,54% |
| | 15023A04400549 | 5.331,84 | 890,94 | 16,71% |
| | 15023A04400550 | 2.345,77 | 319,64 | 13,63% |
| | 15023A04400551 | 1.054,65 | 426,92 | 40,48% |
| | 15023A04400553 | 2.565,47 | 425,28 | 16,58% |
| | 15023A04400554 | 2.362,65 | 305,57 | 12,93% |
| | 15023A04400555 | 3.906,53 | 1.161,63 | 29,74% |
| | 15023A04400556 | 4.921,52 | 704,55 | 14,31% |
| | 15023A04400557 | 1.786,52 | 242,62 | 13,58% |
| | 15023A04400558 | 1.523,80 | 164,33 | 10,79% |
| | 15023A04400559 | 763,25 | 265,29 | 34,77% |
| | 15023A04400561 | 1.644,25 | 254,71 | 15,49% |
| | 15023A04400562 | 1.316,15 | 165,26 | 12,55% |
| | 15023A04400563 | 1.259,15 | 163,13 | 12,96% |
| | 15023A04400564 | 2.028,52 | 265,23 | 13,07% |
| | 15023A04400565 | 422,25 | 218,61 | 51,78% |
| | 15023A04400567 | 1.529,24 | 169,36 | 11,08% |
| | 15023A04400568 | 3.723,05 | 529,32 | 14,22% |
| | 15023A04400569 | 1.656,86 | 265,22 | 16,01% |
| | 15023A04400570 | 1.532,59 | 200,17 | 13,07% |
| | 15023A04400571 | 1.735,49 | 220,79 | 12,72% |
| | 15023A04400572 | 1.751,30 | 217,14 | 12,40% |
| | 15023A04400573 | 1.631,74 | 252,24 | 15,46% |
| | 15023A04400574 | 1.651,17 | 232,22 | 14,06% |
| | 15023A04400575 | 1.739,38 | 178,35 | 10,25% |
| | 15023A04400576 | 1.941,81 | 236,34 | 12,17% |
| | 15023A04400577 | 1.927,50 | 210,44 | 10,92% |
| | 15023A04400578 | 1.383,55 | 256,15 | 18,51% |
| | 15023A04400579 | 585,14 | 242,61 | 41,46% |
| | 15023A04400581 | 1.225,82 | 187,61 | 15,31% |
| | 15023A04400582 | 900,51 | 130,74 | 14,52% |
| | 15023A04400583 | 1.447,61 | 161,33 | 11,14% |
| | 15023A04400584 | 1.462,16 | 169,20 | 11,58% |
| | 15023A04400585 | 1.032,92 | 161,70 | 15,65% |
| | 15023A04400586 | 1.150,61 | 143,36 | 12,46% |
| | 15023A04400587 | 1.207,11 | 163,62 | 13,55% |
| | 15023A04400588 | 1.633,15 | 229,17 | 14,03% |

| Plano N° 0093A-0104 | Referencia Catastral | Superficie (m²) | Superficie Afectada (m²) | Porcentaje Afectada (%) |
|---------------------|----------------------|-----------------|--------------------------|-------------------------|
| | 15023A04400589 | 1.047,55 | 168,63 | 16,10% |
| | 15023A04400590 | 961,56 | 138,26 | 14,38% |
| | 15023A04400591 | 1.053,45 | 146,37 | 13,85% |
| | 15023A04400592 | 1.263,75 | 267,26 | 21,14% |
| | 15023A04400593 | 1.043,13 | 123,12 | 11,80% |
| | 15023A04400594 | 990,46 | 153,31 | 15,47% |
| | 15023A04400595 | 881,10 | 146,61 | 16,64% |
| | 15023A04400596 | 712,25 | 109,20 | 15,33% |
| | 15023A04400597 | 961,39 | 134,79 | 13,99% |
| | 15023A04400598 | 527,77 | 115,75 | 21,93% |
| | 15023A04400599 | 746,36 | 102,89 | 13,78% |
| | 15023A04400600 | 725,27 | 92,66 | 12,78% |
| | 15023A04400601 | 990,32 | 134,80 | 13,61% |
| | 15023A04400602 | 1.171,43 | 185,41 | 15,83% |
| | 15023A04400603 | 933,66 | 152,60 | 16,34% |
| | 15023A04400604 | 734,19 | 125,91 | 17,15% |
| | 15023A04400605 | 833,18 | 132,70 | 15,93% |
| | 15023A04400606 | 1.010,13 | 174,04 | 17,23% |
| | 15023A04400607 | 953,07 | 178,80 | 18,76% |
| | 15023A04400608 | 1.074,65 | 146,66 | 13,65% |
| | 15023A04400609 | 761,03 | 153,32 | 20,15% |
| | 15023A04400610 | 972,61 | 166,47 | 17,12% |
| | 15023A04400611 | 539,63 | 134,32 | 24,89% |
| | 15023A04400612 | 840,34 | 144,36 | 17,18% |
| | 15023A04400613 | 758,22 | 154,27 | 20,35% |
| | 15023A04400614 | 980,74 | 154,64 | 15,77% |
| | 15023A04400615 | 2.021,54 | 403,56 | 19,96% |
| | 15023A04400616 | 2.640,26 | 568,34 | 21,53% |
| | 15023A04400617 | 1.145,90 | 205,14 | 17,89% |
| | 15023A04400618 | 907,73 | 153,39 | 16,90% |
| | 15023A04400619 | 1.207,49 | 170,06 | 14,08% |
| | 15023A04400620 | 2.108,10 | 375,64 | 17,83% |
| | 15023A04400621 | 1.540,63 | 270,66 | 17,57% |
| | 15023A04400622 | 2.226,02 | 346,83 | 15,58% |
| | 15023A04400623 | 2.612,23 | 444,61 | 17,02% |
| | 15023A04400624 | 2.425,91 | 364,53 | 15,03% |
| | 15023A04400625 | 3.458,86 | 453,51 | 13,11% |
| | 15023A04400626 | 1.593,71 | 220,39 | 13,83% |
| | 15023A04400628 | 35,03 | 35,03 | 100,00% |
| | 15023A04400629 | 163,11 | 35,63 | 21,85% |
| | 15023A04400635 | 723,52 | 93,83 | 12,97% |
| | 15023A04400636 | 1.393,25 | 235,96 | 16,93% |
| | 15023A04400637 | 908,31 | 177,26 | 19,51% |
| | 15023A04400638 | 1.386,28 | 232,53 | 16,78% |
| | 15023A04400639 | 1.179,58 | 173,71 | 14,74% |
| | 15023A04400640 | 1.310,50 | 212,31 | 16,20% |
| | 15023A04400641 | 1.359,47 | 220,26 | 16,21% |
| | 15023A04400642 | 1.113,67 | 165,63 | 14,87% |
| | 15023A04400643 | 1.516,75 | 218,46 | 14,40% |
| | 15023A04400644 | 3.286,22 | 1.340,42 | 40,82% |
| | 15023A04400645 | 1.347,81 | 496,35 | 36,86% |
| | 15023A04400646 | 887,55 | 803,11 | 90,49% |
| | 15023A04400649 | 2.229,72 | 598,36 | 26,85% |

| Plano N° 0093A-0104 | Referencia Catastral | Superficie (m²) | Superficie Afectada (m²) | Porcentaje Afectada (%) |
|---------------------|----------------------|-----------------|--------------------------|-------------------------|
| | 15023A04400650 | 1.636,77 | 366,04 | 15,32% |
| | 15023A04400651 | 2.094,70 | 110,72 | 5,29% |
| | 15023A04401524 | 975.523,14 | 15.926,30 | 2,54% |
| | 15023A0440154B | 807,76 | 319,69 | 39,58% |
| | 15023A04401551 | 950,32 | 200,52 | 20,25% |
| | 15023A04401553 | 58,70 | 58,70 | 100,00% |
| | 15023A04401555 | 3.090,58 | 1.115,28 | 72,17% |
| | 6630401MH0563S | 21.743,61 | 2.831,75 | 28,09% |
| | 6633640MH0563S | 1.215,65 | 133,35 | 10,96% |
| | 6637433MH0563N | 279,24 | 36,41 | 15,75% |
| | 6637434MH0563N | 449,54 | 55,62 | 12,36% |
| | 6637435MH0563N | 369,23 | 214,40 | 58,09% |
| | 6637436MH0563N | 226,44 | 91,75 | 40,52% |
| | 6738246MH0563N | 1.432,81 | 545,22 | 76,58% |
| | 6738249MH0563N | 567,18 | 243,42 | 34,96% |
| | 6738253MH0563N | 312,31 | 145,32 | 47,37% |
| | 6738256MH0563N | 205,53 | 16,07 | 7,81% |
| | 6738257MH0563N | 161,27 | 16,54 | 11,49% |
| | 6738258MH0563N | 302,94 | 41,57 | 13,54% |
| | 6738259MH0563N | 172,12 | 26,87 | 15,61% |
| | 6738260MH0563N | 139,65 | 30,25 | 21,62% |
| | 6738261MH0563N | 106,56 | 12,91 | 11,99% |
| | 6738264MH0563N | 275,43 | 35,10 | 12,56% |
| | 6738265MH0563N | 494,13 | 76,61 | 15,50% |
| | 6738266MH0563N | 156,58 | 22,86 | 16,74% |
| | 6738267MH0563N | 101,03 | 16,43 | 16,26% |
| | 6738269MH0563N | 34,06 | 16,47 | 48,36% |
| | 6738270MH0563N | 33,32 | 16,07 | 18,09% |
| | 6738271MH0563N | 113,49 | 22,49 | 19,58% |
| | 6738272MH0563N | 100,56 | 18,99 | 18,58% |
| | 6738273MH0563N | 30,39 | 16,55 | 20,96% |
| | 6738274MH0563N | 102,49 | 21,03 | 20,52% |
| | 6738275MH0563N | 78,60 | 16,24 | 20,57% |
| | 6738276MH0563N | 173,80 | 76,70 | 45,28% |
| | 6738277MH0563N | 256,64 | 256,04 | 109,37% |
| | 6738278MH0563N | 761,86 | 333,17 | 52,26% |
| | 6738282MH0563N | 241,59 | 159,62 | 66,04% |
| | 6738283MH0563N | 767,63 | 401,65 | 50,39% |
| | 6738960MH0563N | 116,10 | 56,50 | 50,39% |
| | 6738961MH0563N | 150,30 | 126,58 | 87,56% |
| | 6831426MH0563S | 1.591,43 | 939,34 | 59,02% |
| | 6831427MH0563S | 302,99 | 54,63 | 21,33% |
| | 6831429MH0563S | 453,81 | 72,13 | 15,91% |
| | 6831430MH0563S | 334,20 | 56,73 | 19,37% |
| | 6832234MH0563S | 371,58 | 41,02 | 11,04% |
| | 6832235MH0563S | 50,00 | 11,42 | 22,84% |
| | 6832246MH0563S | 2.212,75 | 43,37 | 1,99% |
| | 6832911MH0563S | 3.555,07 | 745,04 | 20,83% |
| | 6832921MH0563S | 201,11 | 53,22 | 26,46% |
| | 6834803MH0563S | 450,28 | 241,46 | 52,46% |
| | 6930549MH0563S | 907,37 | 136,60 | 15,17% |
| | 6930554MH0563S | 151,58 | 72,60 | 37,99% |
| | 6930555MH0563S | 163,42 | 76,52 | 42,81% |

| Plano N° 0093A-0104 | Referencia Catastral | Superficie (m²) | Superficie Afectada (m²) | Porcentaje Afectada (%) |
|---------------------|----------------------|-----------------|--------------------------|-------------------------|
| | 6930556MH8563S | 726,44 | 524,84 | 72,25% |
| | 6931003MH8563S | 742,69 | 113,04 | 15,22% |
| | 6931016MH8563S | 91,23 | 59,23 | 64,92% |
| | 6931017MH8563S | 106,92 | 36,75 | 34,37% |
| | 6931018MH8563S | 453,44 | 73,69 | 16,25% |
| | 6931019MH8563S | 331,47 | 47,45 | 14,32% |
| | 6931020MH8563S | 330,22 | 53,72 | 16,26% |
| | 6931021MH8563S | 453,40 | 59,43 | 13,11% |
| | 6931022MH8563S | 549,58 | 100,12 | 18,22% |
| | 6931023MH8563S | 901,34 | 163,69 | 18,16% |
| | 6931027MH8563S | 341,15 | 55,02 | 16,13% |
| | 6931028MH8563S | 489,61 | 107,34 | 21,93% |
| | 6931029MH8563S | 373,33 | 74,25 | 19,89% |
| | 6931030MH8563S | 356,40 | 55,37 | 15,53% |
| | 6931031MH8563S | 342,26 | 74,74 | 21,84% |
| | 6931032MH8563S | 328,53 | 54,62 | 16,63% |
| | 6931033MH8563S | 305,21 | 51,90 | 17,00% |
| | 6931034MH8563S | 335,21 | 54,57 | 16,28% |
| | 6931036MH8563S | 106,96 | 48,31 | 45,26% |
| | 6931037MH8563S | 446,79 | 50,65 | 11,34% |
| | 6931038MH8563S | 316,15 | 45,60 | 14,42% |
| | 6931039MH8563S | 1.176,57 | 124,62 | 10,59% |
| | 6931041MH8563S | 300,30 | 58,21 | 19,38% |
| | 6931042MH8563S | 261,04 | 49,94 | 19,13% |
| | 6931043MH8563S | 449,78 | 37,21 | 8,27% |
| | 6931044MH8563S | 331,30 | 37,33 | 11,27% |
| | 6931045MH8563S | 332,23 | 26,24 | 7,90% |
| | 6931046MH8563S | 1.210,25 | 122,39 | 10,11% |
| | 6931047MH8563S | 947,60 | 119,91 | 12,65% |
| | 6931049MH8563S | 1.610,17 | 225,26 | 14,00% |
| | 6931050MH8563S | 1.692,35 | 99,70 | 5,89% |
| | 6931051MH8563S | 1.287,91 | 89,61 | 6,96% |
| | 6931053MH8563S | 761,19 | 57,22 | 7,52% |
| | 6931054MH8563S | 575,77 | 57,02 | 9,90% |
| | 6931062MH8563S | 312,33 | 160,39 | 51,35% |
| | 6931063MH8563S | 1.288,91 | 138,33 | 10,73% |
| | 6931066MH8563S | 921,14 | 86,05 | 9,34% |
| | 6931067MH8563S | 1.615,92 | 172,49 | 10,74% |
| | 6931068MH8563S | 2.143,95 | 165,43 | 7,71% |
| | 6931069MH8563S | 1.592,30 | 164,75 | 10,35% |
| | 6931070MH8563S | 2.712,33 | 162,14 | 5,98% |
| | 6931071MH8563S | 1.645,67 | 160,96 | 9,78% |
| | 6931072MH8563S | 3.017,31 | 278,56 | 9,23% |
| | 6931073MH8563S | 1.227,31 | 145,66 | 11,87% |
| | 6931074MH8563S | 7.219,79 | 2.114,44 | 29,29% |
| | 6931076MH8563S | 1.564,23 | 312,38 | 20,03% |
| | 6934201MH8563S | 113,82 | 113,82 | 100,00% |
| | 6934202MH8563S | 151,03 | 151,03 | 100,00% |
| | 6935838MH8563N | 186,50 | 27,02 | 14,51% |
| | 6935839MH8563N | 507,14 | 431,59 | 85,10% |
| | 6935842MH8563N | 192,44 | 163,71 | 85,12% |
| | 6935843MH8563N | 76,92 | 76,92 | 100,00% |
| | 6935844MH8563N | 107,86 | 107,81 | 99,96% |

| Plano N° 0093A-0104 | Referencia Catastral | Superficie (m²) | Superficie Afectada (m²) | Porcentaje Afectada (%) |
|---------------------|----------------------|-----------------|--------------------------|-------------------------|
| | 6935845MH0563N | 53,71 | 22,54 | 35,39% |
| | 6935846MH0563N | 143,90 | 144,25 | 96,23% |
| | 6935847MH0563N | 158,05 | 158,05 | 100,00% |
| | 6936039MH0563N | 271,54 | 90,56 | 100,00% |
| | 6936040MH0563N | 551,03 | 134,15 | 48,69% |
| | 6936041MH0563N | 246,26 | 51,11 | 20,75% |
| | 6936042MH0563N | 350,16 | 59,25 | 15,78% |
| | 6936043MH0563N | 371,75 | 55,24 | 17,55% |
| | 6936044MH0563N | 311,48 | 48,33 | 15,52% |
| | 6936045MH0563N | 333,27 | 119,49 | 28,68% |
| | 6936046MH0563N | 1.049,84 | 166,34 | 47,55% |
| | 6936047MH0563N | 187,46 | 37,86 | 20,20% |
| | 6936048MH0563N | 126,66 | 25,35 | 20,00% |
| | 6936049MH0563N | 178,79 | 40,51 | 22,66% |
| | 6936050MH0563N | 161,00 | 36,96 | 23,02% |
| | 6936051MH0563N | 173,47 | 25,31 | 14,62% |
| | 6936052MH0563N | 179,52 | 25,32 | 14,07% |
| | 6936053MH0563N | 310,65 | 42,20 | 13,58% |
| | 6936054MH0563N | 250,02 | 35,55 | 12,70% |
| | 6936055MH0563N | 254,18 | 31,23 | 12,28% |
| | 6936056MH0563N | 764,96 | 89,60 | 11,58% |
| | 6936057MH0563N | 423,89 | 45,85 | 10,82% |
| | 6936058MH0563N | 369,20 | 36,32 | 9,85% |
| | 6936059MH0563N | 357,97 | 37,15 | 10,38% |
| | 6936060MH0563N | 346,04 | 38,04 | 11,22% |
| | 6936061MH0563N | 445,02 | 45,62 | 10,45% |
| | 6936064MH0563N | 426,75 | 43,65 | 10,25% |
| | 6936065MH0563N | 313,93 | 32,26 | 10,28% |
| | 6936066MH0563N | 442,51 | 53,43 | 12,07% |
| | 6936067MH0563N | 400,80 | 42,23 | 10,54% |
| | 6936068MH0563N | 416,83 | 48,12 | 11,49% |
| | 6936071MH0563N | 401,64 | 45,30 | 11,28% |
| | 6936072MH0563N | 258,32 | 32,13 | 11,55% |
| | 6936073MH0563N | 237,23 | 23,55 | 10,09% |
| | 6936074MH0563N | 267,09 | 30,15 | 10,50% |
| | 6936075MH0563N | 261,71 | 25,59 | 9,93% |
| | 6936076MH0563N | 218,53 | 23,51 | 10,76% |
| | 6936077MH0563N | 265,75 | 23,20 | 8,73% |
| | 6936078MH0563N | 227,46 | 22,24 | 9,78% |
| | 6936079MH0563N | 325,74 | 30,31 | 9,30% |
| | 6936080MH0563N | 260,41 | 22,24 | 8,54% |
| | 6936081MH0563N | 249,40 | 18,78 | 7,53% |
| | 6936082MH0563N | 209,55 | 17,05 | 8,14% |
| | 6936083MH0563N | 336,70 | 32,62 | 9,69% |
| | 6936084MH0563N | 202,44 | 13,49 | 6,66% |
| | 6936086MH0563N | 211,98 | 16,30 | 7,69% |
| | 6936087MH0563N | 222,11 | 14,24 | 6,41% |
| | 6936088MH0563N | 153,74 | 9,01 | 5,87% |
| | 6936089MH0563N | 226,43 | 14,46 | 6,39% |
| | 6936090MH0563N | 171,22 | 9,80 | 5,72% |
| | 6936091MH0563N | 152,56 | 9,36 | 6,14% |
| | 6936093MH0563N | 162,55 | 8,85 | 5,45% |
| | 6936094MH0563N | 172,82 | 9,32 | 5,39% |

| Plano N° 0093A-0104 | Referencia Catastral | Superficie (m²) | Superficie Afectada (m²) | Porcentaje Afectada (%) |
|---------------------|----------------------|-----------------|--------------------------|-------------------------|
| | 6936095MH0563N | 259,55 | 14,79 | 5,63% |
| | 69360A2MH0563N | 191,65 | 8,79 | 4,59% |
| | 69360A3MH0563N | 243,25 | 10,58 | 4,35% |
| | 69360A4MH0563N | 270,40 | 10,66 | 3,94% |
| | 69360A6MH0563N | 154,33 | 7,27 | 3,74% |
| | 69360A7MH0563N | 167,09 | 5,76 | 4,20% |
| | 69360A8MH0563N | 251,25 | 7,95 | 3,17% |
| | 69360B0MH0563N | 238,03 | 5,20 | 2,60% |
| | 69360B5MH0563N | 1.647,40 | 44,68 | 7,25% |
| | 69360B6MH0563N | 368,17 | 12,59 | 3,42% |
| | 69360B7MH0563N | 335,87 | 10,75 | 2,71% |
| | 69360B9MH0563N | 864,74 | 37,27 | 4,31% |
| | 69360C2MH0563N | 960,55 | 35,27 | 3,88% |
| | 69360C4MH0563N | 1.071,49 | 75,00 | 7,37% |
| | 69360C5MH0563N | 766,86 | 72,34 | 9,46% |
| | 69360C6MH0563N | 553,04 | 92,20 | 14,05% |
| | 69360C7MH0563N | 92,85 | 45,70 | 50,30% |
| | 69360C8MH0563N | 157,72 | 27,61 | 17,51% |
| | 69360C9MH0563N | 363,69 | 74,76 | 19,19% |
| | 69360D0MH0563N | 322,19 | 51,59 | 15,15% |
| | 69360D1MH0563N | 442,76 | 84,21 | 19,11% |
| | 69360D2MH0563N | 577,15 | 58,08 | 11,80% |
| | 69360D3MH0563N | 521,28 | 117,85 | 18,57% |
| | 69360D4MH0563N | 553,41 | 533,67 | 97,68% |
| | 69360D5MH0563N | 511,53 | 511,53 | 100,00% |
| | 69360D6MH0563N | 533,11 | 533,11 | 100,00% |
| | 69360D9MH0563N | 812,60 | 32,15 | 3,36% |
| | 69360E0MH0563N | 1.352,01 | 79,80 | 5,79% |
| | 69360E1MH0563N | 890,61 | 156,05 | 43,80% |
| | 7919903MH0581N | 35,49 | 8,53 | 24,22% |
| | 7919906MH0581N | 757,36 | 452,57 | 58,22% |
| | 7919908MH0581N | 205,47 | 103,19 | 50,22% |
| | 7919909MH0581N | 50,63 | 50,63 | 100,00% |
| | 7919913MH0581N | 34,06 | 34,06 | 100,00% |
| | 7919914MH0581N | 19,12 | 19,12 | 100,00% |
| | 7919915MH0581N | 20,61 | 20,61 | 100,00% |
| | 7919916MH0581N | 81,79 | 81,79 | 100,00% |
| | 7919917MH0581N | 43,19 | 43,19 | 100,00% |
| | 7919918MH0581N | 56,04 | 27,29 | 41,32% |
| | 7921501MH0572S | 152,68 | 152,68 | 100,00% |
| | 7921506MH0572S | 3.626,26 | 3.626,26 | 100,00% |
| | 7921508MH0572S | 103,15 | 103,15 | 100,00% |
| | 7921509MH0572S | 375,44 | 317,95 | 84,69% |
| | 7921510MH0572S | 966,69 | 443,84 | 45,91% |
| | 7921511MH0572S | 531,94 | 531,94 | 100,00% |
| | 7921512MH0572S | 2.724,09 | 1.081,02 | 79,37% |
| | 7921513MH0572S | 1.113,32 | 573,25 | 50,74% |
| | 7921514MH0572S | 1.669,14 | 1.766,31 | 169,00% |
| | 7923301MH0572S | 1.608,26 | 93,96 | 5,20% |
| | 7923302MH0572S | 1.321,74 | 202,52 | 15,35% |
| | 7923303MH0572S | 104,84 | 82,79 | 78,96% |
| | 8018101MH0581N | 136,81 | 136,81 | 100,00% |
| | 8018102MH0581N | 185,80 | 185,80 | 100,00% |

| Plano N° 0093A-0104 | Referencia Catastral | Superficie (m²) | Superficie Afectada (m²) | Porcentaje Afectada (%) |
|---------------------|----------------------|-----------------|--------------------------|-------------------------|
| | B018103MH0581N | 579,60 | 579,60 | 100,00% |
| | B018104MH0581N | 55,35 | 55,35 | 100,00% |
| | B018201MH0581N | 124,76 | 59,21 | 55,51% |
| | B018202MH0581N | 43,54 | 43,54 | 100,00% |
| | B018203MH0581N | 51,94 | 51,94 | 100,00% |
| | B018204MH0581N | 145,76 | 145,76 | 100,00% |
| | B018205MH0581N | 84,26 | 84,26 | 100,00% |
| | B018206MH0581N | 183,15 | 182,93 | 99,89% |
| | B018207MH0581N | 110,92 | 106,00 | 95,56% |
| | B018208MH0581N | 367,37 | 367,37 | 100,00% |
| | B018209MH0581N | 81,57 | 81,57 | 100,00% |
| | B018701MH0581N | 156,96 | 156,96 | 100,00% |
| | B018702MH0581N | 31,75 | 31,75 | 100,00% |
| | B018703MH0581N | 375,89 | 375,89 | 100,00% |
| | B018704MH0581N | 405,52 | 405,52 | 100,00% |
| | B018705MH0581N | 53,96 | 53,96 | 100,00% |
| | B018706MH0581N | 56,27 | 56,27 | 100,00% |
| | B018707MH0581N | 33,90 | 33,90 | 100,00% |
| | B018708MH0581N | 167,59 | 167,59 | 100,00% |
| | B018709MH0581N | 154,29 | 154,29 | 100,00% |
| | B018710MH0581N | 230,21 | 230,16 | 99,98% |
| | B018711MH0581N | 25,31 | 24,64 | 97,35% |
| | B018712MH0581N | 23,01 | 23,01 | 100,00% |
| | B018713MH0581N | 175,39 | 175,39 | 100,00% |
| | B018801MH0581N | 150,61 | 150,61 | 100,00% |
| | B018802MH0581N | 276,12 | 276,12 | 100,00% |
| | B018803MH0581N | 366,44 | 366,44 | 100,00% |
| | B018917MH0581N | 211,72 | 162,90 | 76,94% |
| | B018918MH0581N | 765,82 | 474,22 | 60,75% |
| | B018919MH0581N | 171,28 | 111,47 | 64,55% |
| | B117902MH0581N | 1.052,10 | 454,50 | 43,20% |
| | B119002MH0581N | 331,61 | 33,93 | 10,23% |
| | B119003MH0581N | 1.124,96 | 443,30 | 39,41% |
| | B119004MH0581N | 515,35 | 140,53 | 27,27% |
| | B119005MH0581N | 505,26 | 163,49 | 32,35% |
| | B119006MH0581N | 562,54 | 213,79 | 38,02% |
| | B119007MH0581N | 506,78 | 272,37 | 53,75% |
| | B119008MH0581N | 525,50 | 272,96 | 51,94% |
| | B119009MH0581N | 332,96 | 99,21 | 29,79% |
| | B119010MH0581N | 250,02 | 56,19 | 22,47% |
| | B119011MH0581N | 245,36 | 59,30 | 24,17% |
| | B217902MH0581N | 809,45 | 130,65 | 16,26% |
| | B218220MH0581N | 151,16 | 71,13 | 47,06% |
| | B218226MH0581N | 97,60 | 97,60 | 100,00% |
| | B218227MH0581N | 126,81 | 126,81 | 100,00% |
| | B218228MH0581N | 130,46 | 130,46 | 100,00% |
| | B218502MH0581N | 1.443,29 | 1.111,27 | 76,99% |
| | B218601MH0581N | 4.321,47 | 3.110,39 | 71,96% |

| Plano N° 0093A-0105 | Referencia Catastral | Superficie (m²) | Superficie Afectada (m²) | Porcentaje Afectada (%) |
|---------------------|----------------------|-----------------|--------------------------|-------------------------|
| | D00000100MH65B | 3.732,06 | 2.350,95 | 162,15% |
| | 15023A03900165 | 363,21 | 238,18 | 76,51% |
| | 15023A03901640 | 3.352,54 | 1.403,67 | 41,86% |
| | 15023A03901641 | 3.390,55 | 2.567,85 | 55,01% |
| | 15023A03901642 | 4.336,78 | 2.655,48 | 50,40% |
| | 15023A03901643 | 4.900,57 | 2.256,72 | 45,05% |
| | 15023A03901644 | 5.003,28 | 2.034,39 | 33,39% |
| | 15023A03901645 | 5.470,65 | 159,94 | 2,51% |
| | 15023A03901662 | 7.656,94 | 37,12 | 0,47% |
| | 15023A03901663 | 3.563,00 | 2.297,35 | 54,48% |
| | 15023A03901664 | 7.624,25 | 5.005,80 | 76,96% |
| | 15023A03901670 | 75.245,46 | 53.491,06 | 221,57% |
| | 15023A03901688 | 30.507,73 | 19.252,34 | 153,27% |
| | 15023A04000495 | 86,39 | 27,69 | 31,83% |
| | 15023A04000499 | 90,18 | 55,04 | 72,12% |
| | 15023A04000500 | 101,03 | 73,94 | 73,19% |
| | 15023A04000501 | 85,20 | 30,64 | 36,22% |
| | 15023A04000746 | 933,83 | 17,91 | 1,92% |
| | 15023A04000749 | 573,08 | 52,83 | 11,10% |
| | 15023A04000750 | 451,15 | 31,45 | 16,15% |
| | 15023A04000751 | 424,48 | 85,69 | 20,19% |
| | 15023A04000752 | 470,58 | 108,29 | 22,95% |
| | 15023A04000753 | 536,23 | 135,65 | 25,21% |
| | 15023A04000754 | 546,48 | 153,60 | 29,96% |
| | 15023A04000755 | 278,43 | 278,43 | 100,00% |
| | 15023A04000756 | 262,29 | 70,52 | 25,12% |
| | 15023A04000759 | 2.049,06 | 706,34 | 34,47% |
| | 15023A04000760 | 2.276,51 | 734,57 | 32,26% |
| | 15023A04000761 | 565,61 | 312,51 | 55,35% |
| | 15023A04000762 | 525,00 | 55,21 | 15,18% |
| | 15023A04000760 | 2.331,37 | 99,56 | 4,27% |
| | 15023A04000781 | 1.211,02 | 331,40 | 32,32% |
| | 15023A04000782 | 1.156,55 | 456,75 | 39,50% |
| | 15023A04000783 | 757,52 | 331,33 | 43,74% |
| | 15023A04000784 | 706,81 | 314,32 | 44,34% |
| | 15023A04000785 | 717,24 | 322,84 | 45,01% |
| | 15023A04000786 | 5.540,94 | 1.762,62 | 31,77% |
| | 15023A04000787 | 362,71 | 362,71 | 100,00% |
| | 15023A04000788 | 44,54 | 44,54 | 100,00% |
| | 15023A04000789 | 325,10 | 325,10 | 100,00% |
| | 15023A04000790 | 379,87 | 339,22 | 89,30% |
| | 15023A04000791 | 369,32 | 369,32 | 100,00% |
| | 15023A04000792 | 252,03 | 252,03 | 100,00% |
| | 15023A04000794 | 330,14 | 330,14 | 100,00% |
| | 15023A04000795 | 351,66 | 351,66 | 100,00% |
| | 15023A04000796 | 340,16 | 340,16 | 100,00% |
| | 15023A04000797 | 375,27 | 375,27 | 100,00% |
| | 15023A04000798 | 332,47 | 332,47 | 100,00% |
| | 15023A04000799 | 355,96 | 355,96 | 100,00% |
| | 15023A04000800 | 337,96 | 337,96 | 100,00% |
| | 15023A04000801 | 443,00 | 432,43 | 97,51% |
| | 15023A04000802 | 572,75 | 519,41 | 90,63% |

| Plano N° 0093A-0105 | Referencia Catastral | Superficie (m²) | Superficie Afectada (m²) | Porcentaje Afectada (%) |
|---------------------|----------------------|-----------------|--------------------------|-------------------------|
| | 15023A04000803 | 448,17 | 338,93 | 75,63% |
| | 15023A04000804 | 505,34 | 545,11 | 89,47% |
| | 15023A04000805 | 290,50 | 233,12 | 80,25% |
| | 15023A04000806 | 126,39 | 126,39 | 100,00% |
| | 15023A04000807 | 177,90 | 177,90 | 100,00% |
| | 15023A04000808 | 126,04 | 16,42 | 14,61% |
| | 15023A04000809 | 441,24 | 304,12 | 68,93% |
| | 15023A04000810 | 451,87 | 284,21 | 62,90% |
| | 15023A04000839 | 1.037,33 | 762,30 | 71,29% |
| | 15023A04000840 | 1.506,15 | 852,52 | 57,29% |
| | 15023A04000841 | 1.352,01 | 442,71 | 32,74% |
| | 15023A04000843 | 1.566,12 | 518,22 | 33,09% |
| | 15023A04000844 | 925,76 | 327,93 | 35,42% |
| | 15023A04000845 | 2.473,15 | 1.205,04 | 48,71% |
| | 15023A04000846 | 1.698,50 | 954,33 | 56,20% |
| | 15023A04000847 | 2.434,06 | 1.148,67 | 47,19% |
| | 15023A04000848 | 2.259,22 | 992,52 | 43,93% |
| | 15023A04000849 | 1.142,51 | 152,48 | 13,35% |
| | 15023A04000878 | 165,62 | 174,69 | 94,11% |
| | 15023A04000879 | 336,69 | 226,10 | 67,18% |
| | 15023A04000880 | 122,11 | 122,11 | 100,00% |
| | 15023A04000881 | 218,63 | 218,63 | 100,00% |
| | 15023A04000882 | 96,42 | 96,42 | 100,00% |
| | 15023A04000884 | 131,23 | 107,89 | 82,21% |
| | 15023A04000885 | 107,33 | 98,33 | 91,62% |
| | 15023A04000886 | 1.290,89 | 1.290,89 | 100,00% |
| | 15023A04000887 | 165,60 | 165,60 | 100,00% |
| | 15023A04000888 | 25,43 | 25,43 | 100,00% |
| | 15023A04000889 | 5,55 | 5,55 | 100,00% |
| | 15023A04000894 | 152,24 | 85,29 | 56,02% |
| | 15023A04000895 | 157,95 | 92,14 | 58,41% |
| | 15023A04000896 | 716,52 | 563,33 | 78,63% |
| | 15023A04000897 | 57,18 | 57,18 | 100,00% |
| | 15023A04000898 | 57,75 | 57,75 | 100,00% |
| | 15023A04000899 | 73,45 | 73,45 | 100,00% |
| | 15023A04000900 | 77,59 | 77,59 | 100,00% |
| | 15023A04000901 | 83,63 | 83,63 | 100,00% |
| | 15023A04000902 | 135,15 | 135,15 | 100,00% |
| | 15023A04000903 | 114,24 | 114,24 | 100,00% |
| | 15023A04000904 | 165,90 | 75,46 | 45,54% |
| | 15023A04000905 | 106,94 | 51,55 | 48,20% |
| | 15023A04000906 | 92,79 | 51,34 | 55,34% |
| | 15023A04000914 | 163,37 | 76,66 | 46,93% |
| | 15023A04000915 | 131,71 | 53,94 | 40,95% |
| | 15023A04000916 | 141,74 | 8,29 | 5,85% |
| | 15023A04001142 | 302,46 | 97,33 | 32,18% |
| | 15023A04001144 | 92,37 | 73,82 | 79,91% |
| | 15023A04001182 | 247,46 | 41,42 | 16,74% |
| | 15023A04001183 | 136,63 | 136,63 | 100,00% |
| | 15023A04001184 | 135,27 | 119,35 | 88,23% |
| | 15023A04001185 | 245,51 | 245,51 | 100,00% |
| | 15023A04001186 | 268,01 | 268,01 | 100,00% |
| | 15023A04001187 | 433,45 | 333,66 | 77,00% |

| Plano N° 0093A-0105 | Referencia Catastral | Superficie (m²) | Superficie Afectada (m²) | Porcentaje Afectada (%) |
|---------------------|----------------------|-----------------|--------------------------|-------------------------|
| | 15023A04001188 | 213,26 | 213,26 | 100,00% |
| | 15023A04001189 | 145,12 | 145,12 | 100,00% |
| | 15023A04001190 | 152,03 | 152,03 | 100,00% |
| | 15023AD4001191 | 116,43 | 116,43 | 100,00% |
| | 15023A04001192 | 343,51 | 343,51 | 100,00% |
| | 15023A04001194 | 181,29 | 177,12 | 97,72% |
| | 15023AD4001195 | 237,13 | 237,13 | 100,00% |
| | 15023A04001196 | 74,77 | 72,03 | 96,32% |
| | 15023A04001197 | 39,79 | 39,79 | 100,00% |
| | 15023A04001198 | 203,22 | 203,22 | 100,00% |
| | 15023A04001199 | 455,95 | 455,95 | 100,00% |
| | 15023AD4001200 | 597,40 | 597,40 | 100,00% |
| | 15023A04001201 | 257,93 | 257,93 | 100,00% |
| | 15023AD4001202 | 1.007,19 | 1.007,19 | 100,00% |
| | 15023AD4001203 | 1.034,62 | 1.034,62 | 100,00% |
| | 15023AD4001204 | 356,27 | 356,26 | 100,00% |
| | 15023A04001205 | 271,54 | 271,54 | 100,00% |
| | 15023AD4001207 | 3.553,03 | 1.763,54 | 49,78% |
| | 15023A04001208 | 150,32 | 150,32 | 100,00% |
| | 15023A04001214 | 1.071,53 | 1.071,53 | 100,00% |
| | 15023A04001215 | 265,07 | 265,07 | 100,00% |
| | 15023AD4001234 | 255,44 | 255,44 | 100,00% |
| | 15023A04001235 | 527,37 | 527,36 | 100,00% |
| | 15023A04001236 | 163,97 | 163,91 | 99,97% |
| | 15023AD4001237 | 112,73 | 112,73 | 100,00% |
| | 15023AD4001238 | 172,39 | 172,39 | 100,00% |
| | 15023A04001239 | 154,52 | 154,52 | 100,00% |
| | 15023AD4001240 | 152,88 | 152,88 | 100,00% |
| | 15023A04001241 | 123,34 | 123,34 | 100,00% |
| | 15023AD4001242 | 121,93 | 121,93 | 100,00% |
| | 15023AD4001243 | 106,36 | 106,36 | 100,00% |
| | 15023AD4001244 | 53,65 | 53,65 | 100,00% |
| | 15023A04001245 | 58,65 | 58,65 | 100,00% |
| | 15023A04001246 | 103,57 | 103,57 | 100,00% |
| | 15023AD4001247 | 34,05 | 34,05 | 100,00% |
| | 15023A04001248 | 59,59 | 59,59 | 100,00% |
| | 15023A04001249 | 53,90 | 53,90 | 100,00% |
| | 15023A04001250 | 72,06 | 50,46 | 69,89% |
| | 15023A04001251 | 98,63 | 98,63 | 100,00% |
| | 15023A04001252 | 163,57 | 163,57 | 100,00% |
| | 15023A04001253 | 245,60 | 245,60 | 100,00% |
| | 15023A04001254 | 217,55 | 217,55 | 100,00% |
| | 15023A04001255 | 153,31 | 153,31 | 100,00% |
| | 15023A04001257 | 416,83 | 378,85 | 90,86% |
| | 15023AD4001258 | 455,79 | 143,51 | 31,48% |
| | 15023AD4001259 | 263,35 | 263,35 | 100,00% |
| | 15023A04001260 | 125,73 | 125,73 | 100,00% |
| | 15023A04001261 | 102,81 | 102,81 | 100,00% |
| | 15023A04001262 | 261,03 | 260,32 | 99,73% |
| | 15023A04001263 | 344,03 | 279,63 | 81,27% |
| | 15023A04001264 | 453,74 | 118,91 | 26,21% |
| | 15023AD4001270 | 113,03 | 113,03 | 100,00% |
| | 15023A04001271 | 134,33 | 134,33 | 100,00% |

| Plano N° 0093A-0105 | Referencia Catastral | Superficie (m²) | Superficie Afectada (m²) | Porcentaje Afectada (%) |
|---------------------|----------------------|-----------------|--------------------------|-------------------------|
| | 15023AD4001272 | 128,48 | 128,48 | 100,00% |
| | 15023AD4001273 | 382,39 | 382,39 | 100,00% |
| | 15023AD4001274 | 127,97 | 127,97 | 100,00% |
| | 15023AD4001275 | 128,40 | 128,40 | 100,00% |
| | 15023AD4001276 | 151,87 | 151,87 | 100,00% |
| | 15023AD4001277 | 165,24 | 165,24 | 100,00% |
| | 15023AD4001278 | 133,12 | 133,12 | 100,00% |
| | 15023AD4001279 | 131,17 | 131,17 | 100,00% |
| | 15023AD4001280 | 78,53 | 78,53 | 100,00% |
| | 15023AD4001281 | 33,91 | 33,91 | 100,00% |
| | 15023AD4001282 | 50,24 | 50,24 | 100,00% |
| | 15023AD4001283 | 71,44 | 71,44 | 100,00% |
| | 15023AD4001284 | 43,52 | 43,52 | 100,00% |
| | 15023AD4001285 | 40,64 | 36,29 | 89,30% |
| | 15023AD4001286 | 25,19 | 7,44 | 29,56% |
| | 15023AD4001287 | 164,56 | 23,12 | 14,05% |
| | 15023AD4001288 | 373,53 | 373,29 | 99,93% |
| | 15023AD4001289 | 457,12 | 276,96 | 59,27% |
| | 15023AD4001290 | 487,15 | 120,02 | 24,64% |
| | 15023AD4001301 | 1.023,19 | 41,73 | 4,08% |
| | 15023AD4001304 | 229,05 | 163,06 | 71,19% |
| | 15023AD4001305 | 215,53 | 15,23 | 7,06% |
| | 15023AD4001306 | 214,54 | 20,15 | 9,39% |
| | 15023AD4001307 | 241,46 | 26,64 | 11,03% |
| | 15023AD4001308 | 343,56 | 47,51 | 13,82% |
| | 15023AD4001309 | 261,15 | 36,25 | 14,11% |
| | 15023AD4001310 | 236,86 | 33,81 | 16,81% |
| | 15023AD4001311 | 327,31 | 53,77 | 16,43% |
| | 15023AD4001313 | 315,32 | 141,19 | 44,77% |
| | 15023AD4001314 | 211,01 | 42,37 | 20,07% |
| | 15023AD4001315 | 316,15 | 48,75 | 15,42% |
| | 15023AD4001316 | 263,10 | 47,14 | 16,59% |
| | 15023AD4001317 | 270,36 | 37,38 | 13,82% |
| | 15023AD4001318 | 262,23 | 33,50 | 14,01% |
| | 15023AD4001319 | 497,44 | 57,76 | 13,63% |
| | 15023AD4001320 | 536,05 | 70,10 | 15,06% |
| | 15023AD4001321 | 573,37 | 78,20 | 11,56% |
| | 15023AD4001334 | 764,47 | 33,57 | 4,39% |
| | 15023AD4001336 | 1.784,76 | 330,25 | 21,00% |
| | 15023AD4001337 | 1.656,75 | 1.043,71 | 62,99% |
| | 15023AD4001419 | 415,52 | 26,64 | 6,41% |
| | 15023AD4001421 | 129,59 | 129,59 | 100,00% |
| | 15023AD4001422 | 379,26 | 379,26 | 100,00% |
| | 15023AD4001423 | 951,36 | 304,62 | 32,02% |
| | 15023AD4001424 | 234,41 | 57,79 | 26,32% |
| | 15023AD4001426 | 1.594,37 | 598,52 | 37,54% |
| | 15023AD4001432 | 584,93 | 57,46 | 9,82% |
| | 7416706MH857IN | 2.109,30 | 5,87 | 0,33% |
| | 7416707MH857IN | 32.474,11 | 2.154,75 | 13,52% |
| | 7515B22MH857IN | 242,53 | 80,13 | 32,99% |
| | 7515B23MH857IN | 236,35 | 94,94 | 40,07% |
| | 7515B24MH857IN | 268,05 | 126,54 | 47,24% |
| | 7515B25MH857IN | 357,14 | 176,27 | 49,36% |

| Plano N° 0093A-0105 | Referencia Catastral | Superficie (m²) | Superficie Afectada (m²) | Porcentaje Afectada (%) |
|---------------------|----------------------|-----------------|--------------------------|-------------------------|
| | 7515831MH8571N | 318,05 | 20,10 | 5,32% |
| | 7515833MH8571N | 1.545,65 | 434,55 | 28,12% |
| | 7515834MH8571N | 529,63 | 72,64 | 13,72% |
| | 7515835MH8571N | 364,30 | 98,25 | 26,95% |
| | 7515836MH8571N | 1.718,98 | 475,40 | 27,65% |
| | B018705MH8581N | 53,96 | 53,96 | 100,00% |
| | B018709MH8581N | 154,29 | 154,29 | 100,00% |
| | B018710MH8581N | 320,21 | 230,16 | 90,62% |
| | B018711MH8581N | 25,31 | 24,64 | 97,37% |
| | B117902MH8581N | 1.052,75 | 454,55 | 43,22% |
| | B117903MH8581N | 1.239,85 | 562,60 | 93,95% |
| | B117904MH8581N | 379,83 | 27,15 | 7,15% |
| | B117906MH8581N | 434,95 | 142,12 | 98,01% |
| | B117909MH8581N | 1.152,03 | 229,79 | 15,26% |
| | B117913MH8581N | 553,85 | 15,32 | 2,77% |
| | B117914MH8581N | 845,95 | 26,56 | 5,32% |
| | B117915MH8581N | 330,79 | 13,91 | 3,56% |
| | B117917MH8581N | 741,77 | 35,94 | 10,50% |
| | B117918MH8581N | 276,63 | 15,87 | 5,74% |
| | B117919MH8581N | 317,90 | 40,43 | 12,72% |
| | B117922MH8581N | 211,65 | 102,86 | 48,50% |
| | B117923MH8581N | 231,65 | 57,45 | 15,59% |
| | B117929MH8581N | 93,96 | 44,74 | 47,66% |
| | B117930MH8581N | 152,62 | 47,89 | 31,33% |
| | B117935MH8581N | 560,63 | 234,61 | 153,79% |
| | B217902MH8581N | 809,45 | 150,65 | 16,77% |
| | B217905MH8581N | 270,03 | 41,77 | 15,47% |
| | B217906MH8581N | 160,76 | 49,53 | 31,06% |

| Plano N° 0093A-0204 | Referencia Catastral | Superficie (m²) | Superficie Afectada (m²) | Porcentaje Afectada (%) |
|---------------------|----------------------|-----------------|--------------------------|-------------------------|
| | 15023A04100084 | 4.043,38 | 47,62 | 1,15% |
| | 15023A04100085 | 4.897,76 | 212,15 | 4,33% |
| | 15023A04100086 | 2.677,10 | 235,29 | 8,79% |
| | 15023A04100089 | 5.847,03 | 236,64 | 4,05% |
| | 15023A04100091 | 1.209,41 | 236,00 | 19,52% |
| | 15023A04100092 | 5.500,96 | 247,33 | 4,50% |
| | 15023A04100093 | 4.701,79 | 132,42 | 2,82% |
| | 15023A04200150 | 9.504,45 | 2.160,10 | 21,81% |
| | 15023A04200172 | 599,02 | 34,62 | 4,95% |
| | 15023A04200173 | 720,75 | 34,89 | 7,62% |
| | 15023A04200174 | 514,30 | 45,41 | 8,82% |
| | 15023A04200175 | 425,57 | 51,15 | 11,99% |
| | 15023A04200176 | 435,15 | 53,57 | 12,32% |
| | 15023A04200177 | 393,39 | 76,36 | 19,32% |
| | 15023A04200184 | 277,41 | 56,55 | 20,39% |
| | 15023A04200185 | 164,62 | 41,01 | 22,12% |
| | 15023A04200186 | 171,53 | 34,37 | 20,35% |
| | 15023A04200187 | 195,24 | 41,49 | 20,93% |
| | 15023A04200188 | 276,39 | 74,53 | 26,79% |
| | 15023A04200189 | 249,79 | 77,57 | 31,21% |
| | 15023A04200190 | 253,53 | 82,59 | 32,58% |
| | 15023A04200191 | 262,33 | 90,07 | 34,21% |
| | 15023A04200192 | 515,56 | 301,21 | 48,95% |
| | 15023A04200193 | 551,58 | 264,51 | 40,05% |
| | 15023A04200194 | 330,36 | 104,21 | 31,45% |
| | 15023A04200195 | 854,31 | 241,10 | 28,23% |
| | 15023A04200196 | 875,03 | 174,58 | 19,95% |
| | 15023A04200197 | 1.020,72 | 512,57 | 50,32% |
| | 15023A04200198 | 873,62 | 575,76 | 65,91% |
| | 15023A04200199 | 568,13 | 306,46 | 52,45% |
| | 15023A04200201 | 577,50 | 411,29 | 50,71% |
| | 15023A04200202 | 704,46 | 447,34 | 53,52% |
| | 15023A04200204 | 2.019,51 | 1.342,94 | 56,50% |
| | 15023A04200205 | 1.172,81 | 1.164,09 | 99,26% |
| | 15023A04200207 | 363,04 | 263,36 | 59,25% |
| | 15023A04200208 | 227,75 | 86,63 | 38,12% |
| | 15023A04200209 | 161,81 | 16,14 | 9,98% |
| | 15023A04200235 | 502,26 | 265,70 | 44,23% |
| | 15023A04401524 | 975.523,14 | 15.926,30 | 2,04% |
| | B217902MH8581N | 309,45 | 130,65 | 16,77% |
| | B218502MH8581N | 1.443,29 | 1.111,27 | 76,57% |
| | B218601MH8581N | 4.321,47 | 3.102,39 | 71,96% |

| Plano N° 0093A-0205 | Referencia Catastral | Superficie (m²) | Superficie Afectada (m²) | Porcentaje Afectada (%) |
|---------------------|----------------------|-----------------|--------------------------|-------------------------|
| | D01400500MH65B | 212,85 | 94,29 | 44,32% |
| | D01400800MH65B | 158,36 | 85,37 | 53,91% |
| | 15023AD4001270 | 113,05 | 113,05 | 100,00% |
| | 15023AD4001271 | 154,33 | 154,33 | 100,00% |
| | 15023AD4001272 | 128,48 | 128,48 | 100,00% |
| | 15023AD4001273 | 362,39 | 362,39 | 100,00% |
| | 15023AD4001301 | 1.023,19 | 41,75 | 4,08% |
| | 15023AD4001304 | 229,08 | 163,06 | 71,19% |
| | 15023AD4001305 | 215,63 | 15,25 | 7,06% |
| | 15023AD4001306 | 214,54 | 20,15 | 9,39% |
| | 15023AD4001307 | 241,48 | 28,64 | 11,83% |
| | 15023AD4001308 | 349,58 | 47,51 | 13,59% |
| | 15023AD4001309 | 281,15 | 36,85 | 14,11% |
| | 15023AD4001310 | 236,86 | 53,81 | 26,81% |
| | 15023AD4001311 | 327,31 | 53,77 | 16,43% |
| | 15023AD4001313 | 315,32 | 141,19 | 44,77% |
| | 15023AD4001314 | 211,01 | 42,37 | 20,07% |
| | 15023AD4001315 | 316,15 | 48,78 | 15,43% |
| | 15023AD4001316 | 283,10 | 47,14 | 16,65% |
| | 15023AD4001317 | 270,36 | 37,38 | 13,82% |
| | 15023AD4001318 | 282,23 | 39,30 | 14,01% |
| | 15023AD4001319 | 497,44 | 57,78 | 13,63% |
| | 15023AD4001320 | 536,08 | 70,10 | 15,08% |
| | 15023AD4001321 | 575,37 | 76,20 | 11,56% |
| | 15023AD4001334 | 764,47 | 33,57 | 4,39% |
| | 15023AD4001336 | 1.784,76 | 390,85 | 21,90% |
| | 15023AD4001337 | 1.636,78 | 1.049,71 | 63,96% |
| | 15023AD4001338 | 2.017,45 | 1.100,05 | 54,53% |
| | 15023AD4001342 | 964,98 | 582,31 | 70,71% |
| | 15023AD4001343 | 472,51 | 336,82 | 71,28% |
| | 15023AD4001345 | 95,67 | 41,75 | 43,64% |
| | 15023AD4001346 | 111,84 | 47,04 | 42,06% |
| | 15023AD4001347 | 107,47 | 45,08 | 41,94% |
| | 15023AD4001350 | 58,28 | 50,37 | 87,46% |
| | 15023AD4001351 | 42,70 | 42,70 | 100,00% |
| | 15023AD4001352 | 101,41 | 36,11 | 35,61% |
| | 15023AD4001353 | 514,90 | 517,68 | 84,93% |
| | 15023AD4001354 | 454,25 | 314,93 | 69,33% |
| | 15023AD4001355 | 537,13 | 417,35 | 77,68% |
| | 15023AD4001356 | 525,15 | 315,91 | 60,00% |
| | 15023AD4001357 | 773,21 | 76,70 | 10,18% |
| | 15023AD4001358 | 151,31 | 151,31 | 100,00% |
| | 15023AD4001359 | 85,83 | 85,83 | 100,00% |
| | 15023AD4001360 | 362,46 | 162,13 | 44,73% |
| | 15023AD4001362 | 156,23 | 24,83 | 18,27% |
| | 15023AD4001363 | 122,85 | 122,85 | 100,00% |
| | 15023AD4001364 | 75,45 | 75,45 | 100,00% |
| | 15023AD4001365 | 249,81 | 25,11 | 10,05% |
| | 15023AD4001366 | 350,48 | 168,42 | 48,05% |
| | 15023AD4001367 | 353,40 | 174,77 | 49,45% |
| | 15023AD4001368 | 364,94 | 200,31 | 55,05% |
| | 15023AD4001369 | 371,75 | 124,96 | 33,62% |

| Plano N° 0093A-0205 | Referencia Catastral | Superficie (m²) | Superficie Afectada (m²) | Porcentaje Afectada (%) |
|---------------------|----------------------|-----------------|--------------------------|-------------------------|
| | 15023A04001370 | 471,65 | 156,59 | 33,23% |
| | 15023A04001371 | 252,79 | 252,79 | 100,00% |
| | 15023A04001372 | 169,18 | 169,18 | 100,00% |
| | 15023A04001373 | 415,12 | 216,57 | 52,17% |
| | 15023A04001374 | 367,65 | 98,14 | 26,69% |
| | 15023A04001375 | 160,61 | 160,61 | 100,00% |
| | 15023A04001376 | 426,55 | 155,58 | 36,48% |
| | 15023A04001377 | 511,55 | 256,27 | 49,90% |
| | 15023A04001378 | 241,56 | 239,30 | 98,98% |
| | 15023A04001379 | 1.270,30 | 254,86 | 19,99% |
| | 15023A04001382 | 415,13 | 33,47 | 8,06% |
| | 15023A04001383 | 445,01 | 53,38 | 11,99% |
| | 15023A04001384 | 561,06 | 112,20 | 19,82% |
| | 15023A04001388 | 1.622,38 | 915,42 | 56,43% |
| | 15023A04001389 | 1.050,15 | 524,35 | 50,03% |
| | 15023A04001390 | 494,02 | 321,54 | 65,09% |
| | 15023A04001391 | 452,02 | 312,13 | 69,05% |
| | 15023A04001392 | 202,41 | 543,06 | 268,35% |
| | 15023A04001393 | 495,27 | 262,95 | 53,11% |
| | 15023A04001394 | 236,10 | 236,10 | 100,00% |
| | 15023A04001395 | 924,21 | 559,32 | 60,52% |
| | 15023A04001397 | 416,14 | 236,03 | 56,72% |
| | 15023A04001398 | 457,43 | 323,13 | 70,64% |
| | 15023A04001399 | 353,36 | 252,61 | 71,50% |
| | 15023A04001400 | 536,36 | 258,50 | 48,19% |
| | 15023A04001401 | 958,64 | 558,24 | 58,14% |
| | 15023A04001402 | 303,55 | 303,55 | 100,00% |
| | 15023A04001403 | 552,56 | 145,52 | 26,34% |
| | 15023A04001404 | 984,25 | 403,53 | 41,00% |
| | 15023A04001405 | 517,55 | 203,56 | 39,33% |
| | 15023A04001406 | 383,42 | 132,03 | 34,44% |
| | 15023A04001407 | 1.050,46 | 254,30 | 24,21% |
| | 15023A04001408 | 1.031,77 | 126,29 | 12,24% |
| | 15023A04001417 | 157,61 | 157,61 | 100,00% |
| | 15023A04001419 | 415,52 | 26,64 | 6,41% |
| | 15023A04001428 | 17,52 | 17,52 | 100,00% |
| | 15023A04100088 | 2.677,10 | 235,29 | 8,79% |
| | 15023A04100089 | 5.647,03 | 236,64 | 4,19% |
| | 15023A04100091 | 1.209,41 | 236,09 | 19,51% |
| | 15023A04100092 | 5.500,96 | 247,33 | 4,50% |
| | 15023A04100093 | 4.701,79 | 132,42 | 2,82% |
| | 15023A04100176 | 247,59 | 247,59 | 100,00% |
| | 15023A04100177 | 205,21 | 205,21 | 100,00% |
| | 15023A04100178 | 235,54 | 235,07 | 99,80% |
| | 15023A04100179 | 195,65 | 195,65 | 100,00% |
| | 15023A04100180 | 343,95 | 343,95 | 100,00% |
| | 15023A04100181 | 429,40 | 429,40 | 100,00% |
| | 15023A04100182 | 76,00 | 74,20 | 97,63% |
| | 15023A04100183 | 147,80 | 147,80 | 100,00% |
| | 15023A04100184 | 154,04 | 154,04 | 100,00% |
| | 15023A04100185 | 154,74 | 154,74 | 100,00% |
| | 15023A04100187 | 230,12 | 272,46 | 118,36% |
| | 15023A04100188 | 275,21 | 754,81 | 274,38% |

| Plano N° 0093A-0205 | Referencia Catastral | Superficie (m²) | Superficie Afectada (m²) | Porcentaje Afectada (%) |
|---------------------|----------------------|-----------------|--------------------------|-------------------------|
| | 15023A04100189 | 300,20 | 233,91 | 77,92% |
| | 15023A04100190 | 307,24 | 226,16 | 73,61% |
| | 15023A04100191 | 347,36 | 230,68 | 66,41% |
| | 15023A04100192 | 335,19 | 214,15 | 63,89% |
| | 15023A04100193 | 1.255,88 | 730,03 | 58,13% |
| | 15023A04100194 | 1.510,08 | 757,62 | 50,17% |
| | 15023A04100195 | 543,58 | 249,00 | 45,81% |
| | 15023A04100196 | 2.223,74 | 974,47 | 43,82% |
| | 15023A04100197 | 963,15 | 404,27 | 42,08% |
| | 15023A04100198 | 346,11 | 346,11 | 100,00% |
| | 15023A04100199 | 506,48 | 26,95 | 5,32% |
| | 15023A04100200 | 910,40 | 393,06 | 43,18% |
| | 15023A04100201 | 900,43 | 393,65 | 43,72% |
| | 15023A04100202 | 978,74 | 354,07 | 36,18% |
| | 15023A04100203 | 568,83 | 16,67 | 2,93% |
| | 15023A04100204 | 1.291,75 | 1.259,22 | 97,46% |
| | 15023A04100205 | 1.364,34 | 725,71 | 53,20% |
| | 15023A04100206 | 1.262,45 | 720,06 | 57,04% |
| | 15023A04100207 | 1.153,84 | 593,49 | 51,44% |
| | 15023A04100208 | 1.454,31 | 800,92 | 55,07% |
| | 15023A04100209 | 1.703,79 | 293,36 | 17,22% |
| | 15023A04100217 | 1.250,73 | 94,12 | 7,52% |
| | 15023A04100219 | 505,82 | 371,44 | 73,45% |
| | 15023A04100220 | 2.445,43 | 445,21 | 18,21% |
| | 15023A04100221 | 1.219,34 | 157,28 | 12,89% |
| | 15023A04100222 | 1.019,53 | 146,44 | 14,36% |
| | 15023A04100223 | 1.293,66 | 143,65 | 11,10% |
| | 15023A04100224 | 1.653,73 | 55,89 | 3,38% |
| | 15023A04100275 | 200,00 | 23,32 | 11,66% |
| | 15023A04100276 | 1.425,40 | 73,28 | 5,14% |
| | 15023A04100277 | 1.229,02 | 95,30 | 7,75% |
| | 15023A04100278 | 1.035,98 | 115,35 | 11,13% |
| | 15023A04100279 | 520,82 | 57,49 | 10,97% |
| | 15023A04100280 | 801,72 | 103,91 | 12,96% |
| | 15023A04100282 | 538,10 | 180,42 | 33,52% |
| | 15023A04100283 | 162,38 | 162,38 | 100,00% |
| | 15023A04100284 | 147,01 | 147,01 | 100,00% |
| | 15023A04100285 | 238,06 | 238,06 | 100,00% |
| | 15023A04100286 | 126,46 | 45,59 | 36,06% |
| | 15023A04100289 | 2.789,73 | 1.218,90 | 43,70% |
| | 15023A04100305 | 151,79 | 27,96 | 18,43% |
| | 15023A04100306 | 90,26 | 90,26 | 100,00% |
| | 15023A04100307 | 127,48 | 124,44 | 97,63% |
| | 15023A04100308 | 240,30 | 240,30 | 100,00% |
| | 15023A04100309 | 347,10 | 347,10 | 100,00% |
| | 15023A04100310 | 276,15 | 276,15 | 100,00% |
| | 15023A04100311 | 424,93 | 424,93 | 100,00% |
| | 15023A04100312 | 338,50 | 338,50 | 100,00% |
| | 15023A04100313 | 892,34 | 776,17 | 86,99% |
| | 15023A04100314 | 346,79 | 346,79 | 100,00% |
| | 15023A04100315 | 1.436,04 | 1.435,93 | 100,00% |
| | 15023A04100316 | 590,25 | 563,56 | 95,46% |
| | 15023A04100317 | 928,24 | 314,86 | 33,91% |

| Plano N° 0093A-0205 | Referencia Catastral | Superficie (m²) | Superficie Afectada (m²) | Porcentaje Afectada (%) |
|---------------------|----------------------|-----------------|--------------------------|-------------------------|
| | 15023AD4100318 | 1.088,40 | 537,85 | 49,50% |
| | 15023AD4100319 | 450,71 | 262,42 | 58,22% |
| | 15023AD4100320 | 555,39 | 355,75 | 64,07% |
| | 15023AD4100321 | 215,30 | 151,80 | 70,51% |
| | 15023AD4100322 | 252,95 | 252,95 | 100,00% |
| | 15023AD4100323 | 264,81 | 104,27 | 39,38% |
| | 15023AD4100324 | 334,01 | 235,87 | 70,62% |
| | 15023AD4100325 | 100,21 | 100,21 | 100,00% |
| | 15023AD4100326 | 178,66 | 74,35 | 41,61% |
| | 15023AD4100327 | 507,62 | 263,06 | 51,82% |
| | 15023AD4100328 | 257,14 | 257,14 | 100,00% |
| | 15023AD4100329 | 217,72 | 217,72 | 100,00% |
| | 15023AD4100330 | 157,62 | 24,18 | 15,33% |
| | 15023AD4100331 | 335,31 | 211,55 | 62,82% |
| | 15023AD4100332 | 230,21 | 230,21 | 100,00% |
| | 15023AD4100333 | 1.543,03 | 1.003,84 | 65,05% |
| | 15023AD4100334 | 913,12 | 567,15 | 61,12% |
| | 15023AD4100335 | 543,37 | 354,16 | 65,19% |
| | 15023AD4100337 | 449,87 | 257,85 | 57,32% |
| | 15023AD4100338 | 251,77 | 251,50 | 99,89% |
| | 15023AD4100339 | 259,26 | 240,64 | 92,81% |
| | 15023AD4100342 | 734,11 | 272,06 | 37,06% |
| | 15023AD4100343 | 351,52 | 425,15 | 121,18% |
| | 15023AD4100344 | 336,72 | 453,51 | 134,66% |
| | 15023AD4100345 | 505,45 | 552,33 | 109,27% |
| | 15023AD4100346 | 551,14 | 590,53 | 107,15% |
| | 15023AD4100347 | 244,43 | 244,43 | 100,00% |
| | 15023AD4100348 | 324,41 | 239,81 | 74,23% |
| | 15023AD4100349 | 112,35 | 112,35 | 100,00% |
| | 15023AD4100350 | 215,29 | 215,29 | 100,00% |
| | 15023AD4100351 | 163,34 | 163,34 | 100,00% |
| | 15023AD4100352 | 155,80 | 155,80 | 100,00% |
| | 15023AD4100353 | 55,14 | 55,14 | 100,00% |
| | 15023AD4100354 | 55,61 | 55,61 | 100,00% |
| | 15023AD4100355 | 57,41 | 57,41 | 100,00% |
| | 15023AD4100356 | 50,56 | 50,56 | 100,00% |
| | 15023AD4100357 | 232,93 | 232,93 | 100,00% |
| | 15023AD4100358 | 551,32 | 551,32 | 100,00% |
| | 15023AD4100359 | 573,25 | 573,25 | 100,00% |
| | 15023AD4100360 | 563,35 | 563,35 | 100,00% |
| | 15023AD4100361 | 1.254,71 | 1.254,71 | 100,00% |
| | 15023AD4100362 | 2.362,93 | 2.362,93 | 100,00% |
| | 15023AD4100363 | 2.297,45 | 2.297,45 | 100,00% |
| | 15023AD4100364 | 232,37 | 163,44 | 70,34% |
| | 15023AD4100365 | 1.036,13 | 1.062,91 | 102,58% |
| | 15023AD4100366 | 52,89 | 52,89 | 100,00% |
| | 15023AD4100367 | 1.025,00 | 985,82 | 96,17% |
| | 15023AD4100368 | 3.217,51 | 3.217,51 | 100,00% |
| | 15023AD4100369 | 220,71 | 220,71 | 100,00% |
| | 15023AD4100370 | 1.606,73 | 1.618,10 | 100,69% |
| | 15023AD4100371 | 767,43 | 363,62 | 47,38% |
| | 15023AD4100372 | 177,57 | 92,32 | 51,99% |
| | 15023AD4100374 | 358,94 | 14,28 | 3,98% |

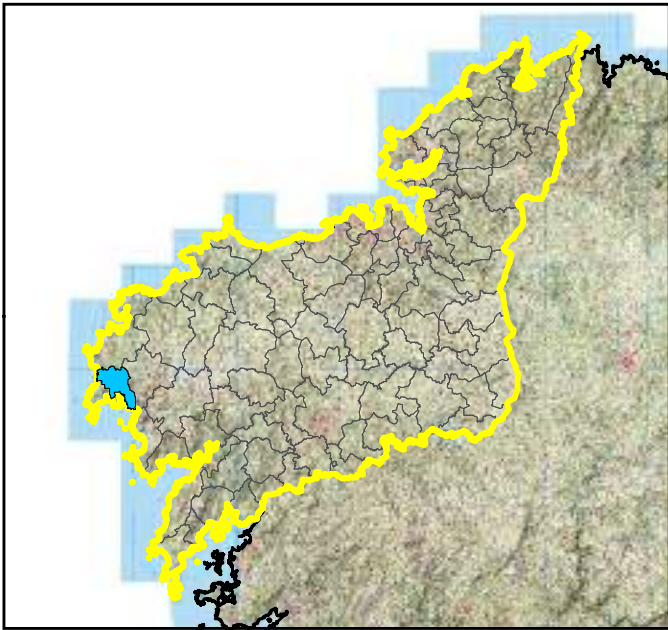
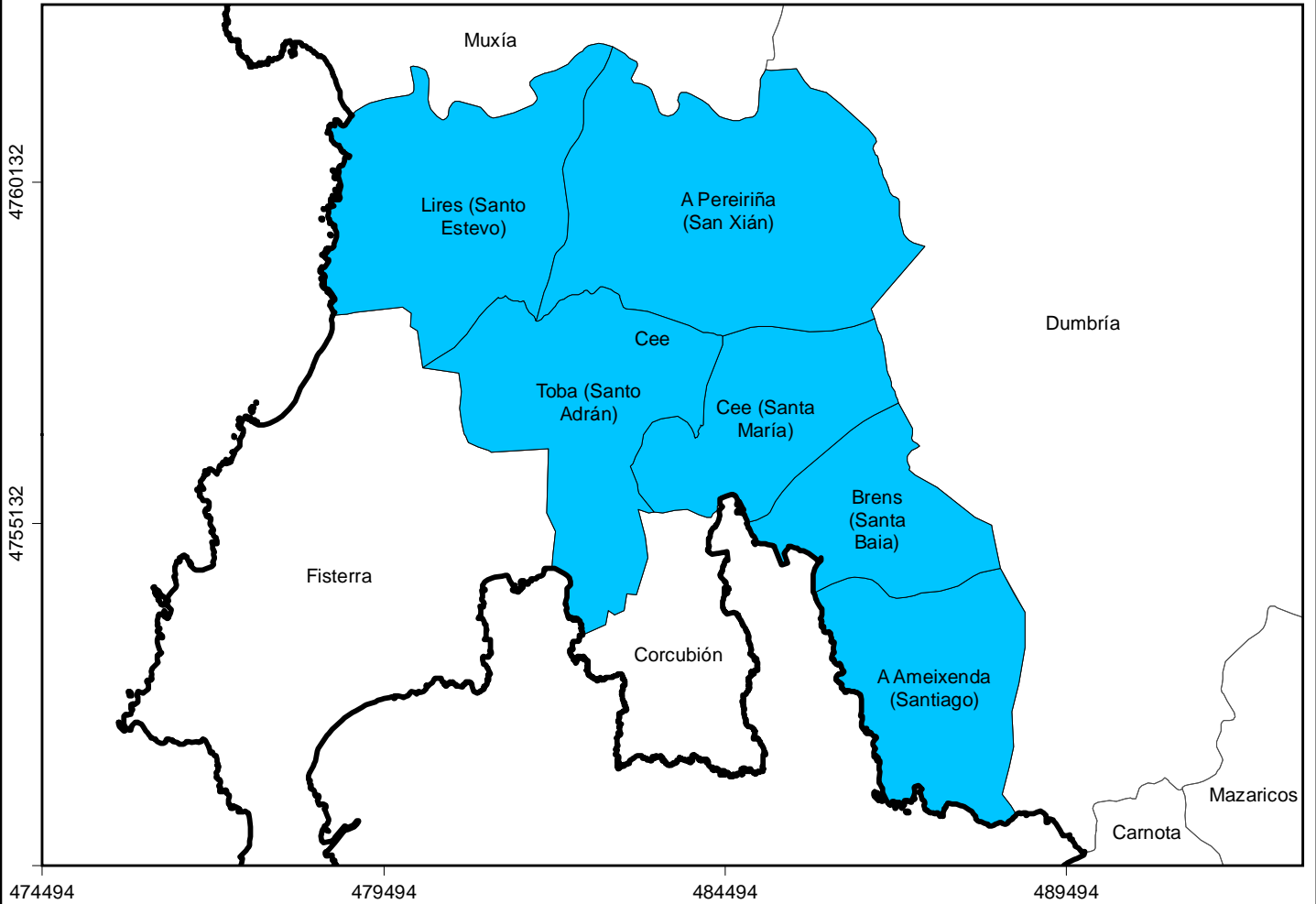
| Plano N° 0093A-0205 | Referencia Catastral | Superficie (m²) | Superficie Afectada (m²) | Porcentaje Afectada (%) |
|---------------------|----------------------|-----------------|--------------------------|-------------------------|
| | 15023A04100388 | 1345,95 | 1345,95 | 100,00% |
| | 15023A04100389 | 241,27 | 241,27 | 100,00% |
| | 15023A04100390 | 145,22 | 145,22 | 100,00% |
| | 15023A04100391 | 163,01 | 163,01 | 100,00% |
| | 15023A04100392 | 143,90 | 143,90 | 100,00% |
| | 15023A04100393 | 121,21 | 121,21 | 100,00% |
| | 15023A04100394 | 175,19 | 175,19 | 100,00% |
| | 15023A04100395 | 260,22 | 276,97 | 98,84% |
| | 15023A04100417 | 36,42 | 36,42 | 100,00% |
| | 15023A04100418 | 76,51 | 76,51 | 100,00% |
| | 15023A04100420 | 207,27 | 207,27 | 100,00% |
| | 15023A04100421 | 134,64 | 134,64 | 100,00% |
| | 15023A04200205 | 1.172,31 | 1.164,09 | 99,26% |
| | B217902MH0501N | 309,45 | 130,83 | 42,27% |
| | B217903MH0501N | 96,00 | 36,30 | 37,81% |
| | B217904MH0501N | 210,08 | 19,75 | 9,37% |
| | B217905MH0501N | 270,03 | 41,77 | 15,47% |
| | B217906MH0501N | 160,76 | 49,53 | 31,06% |
| | B217914MH0501N | 361,75 | 317,12 | 87,66% |
| | B217916MH0501N | 53,63 | 43,26 | 80,70% |
| | B217917MH0501N | 100,32 | 59,50 | 59,27% |
| | B217920MH0501N | 138,97 | 74,45 | 53,65% |
| | B217921MH0501N | 161,55 | 72,42 | 45,08% |
| | B217922MH0501N | 155,54 | 43,50 | 28,03% |
| | B217923MH0501N | 116,11 | 43,43 | 37,40% |
| | B217924MH0501N | 36,19 | 21,57 | 59,62% |
| | B217925MH0501N | 73,58 | 29,42 | 39,98% |
| | B217926MH0501N | 33,59 | 32,58 | 97,02% |
| | B217927MH0501N | 163,55 | 51,86 | 31,73% |
| | B217928MH0501N | 287,54 | 97,35 | 33,88% |
| | B217929MH0501N | 220,83 | 56,04 | 25,38% |
| | B217930MH0501N | 159,66 | 52,46 | 32,86% |
| | B217931MH0501N | 245,04 | 51,24 | 20,91% |
| | B217933MH0501N | 172,55 | 36,20 | 20,98% |
| | B217934MH0501N | 170,02 | 48,24 | 28,37% |
| | B217935MH0501N | 175,57 | 51,37 | 29,26% |
| | B217936MH0501N | 339,59 | 136,66 | 40,25% |
| | B217937MH0501N | 335,75 | 143,77 | 42,82% |
| | B218601MH0501N | 4.321,47 | 3.110,39 | 71,96% |

PLANOS

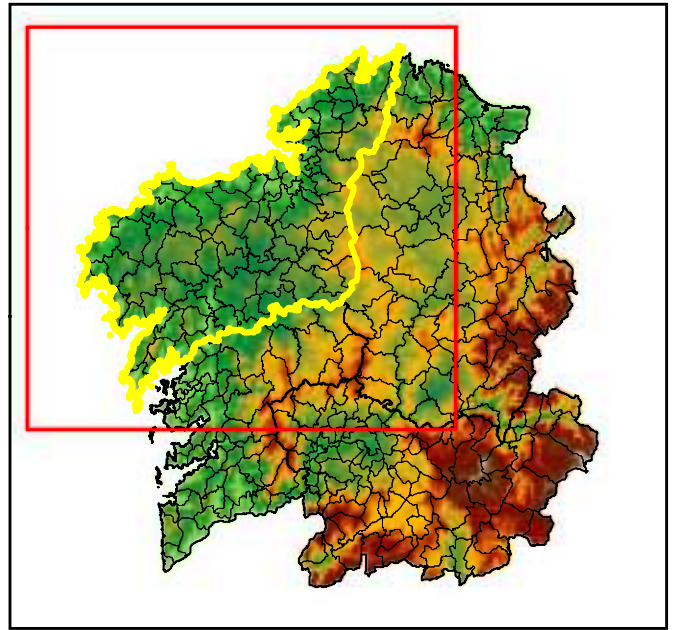
PLANO 1

SITUACIÓN

PARROQUIAS DO MUNICIPIO DE CEE



MUNICIPIO DE CEE



PROVINCIA DA CORUÑA

PLANO DE SITUACIÓN

Plan Municipal de Prevención e Defensa Contra Incendios Forestais de Cee



Autor:
Concello de Cee

PLANO Nº
1

Sistema de Coordenadas:
ETRS 1989 UTM Zona 29N

DATA
XULLO 2026

PLANO 2

REDE DE DEFENSA CONTRA OS INCENDIOS

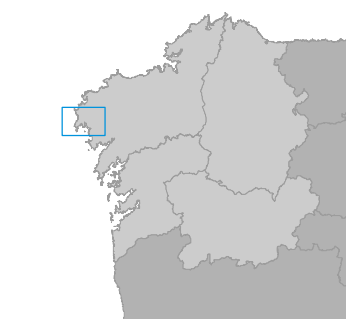
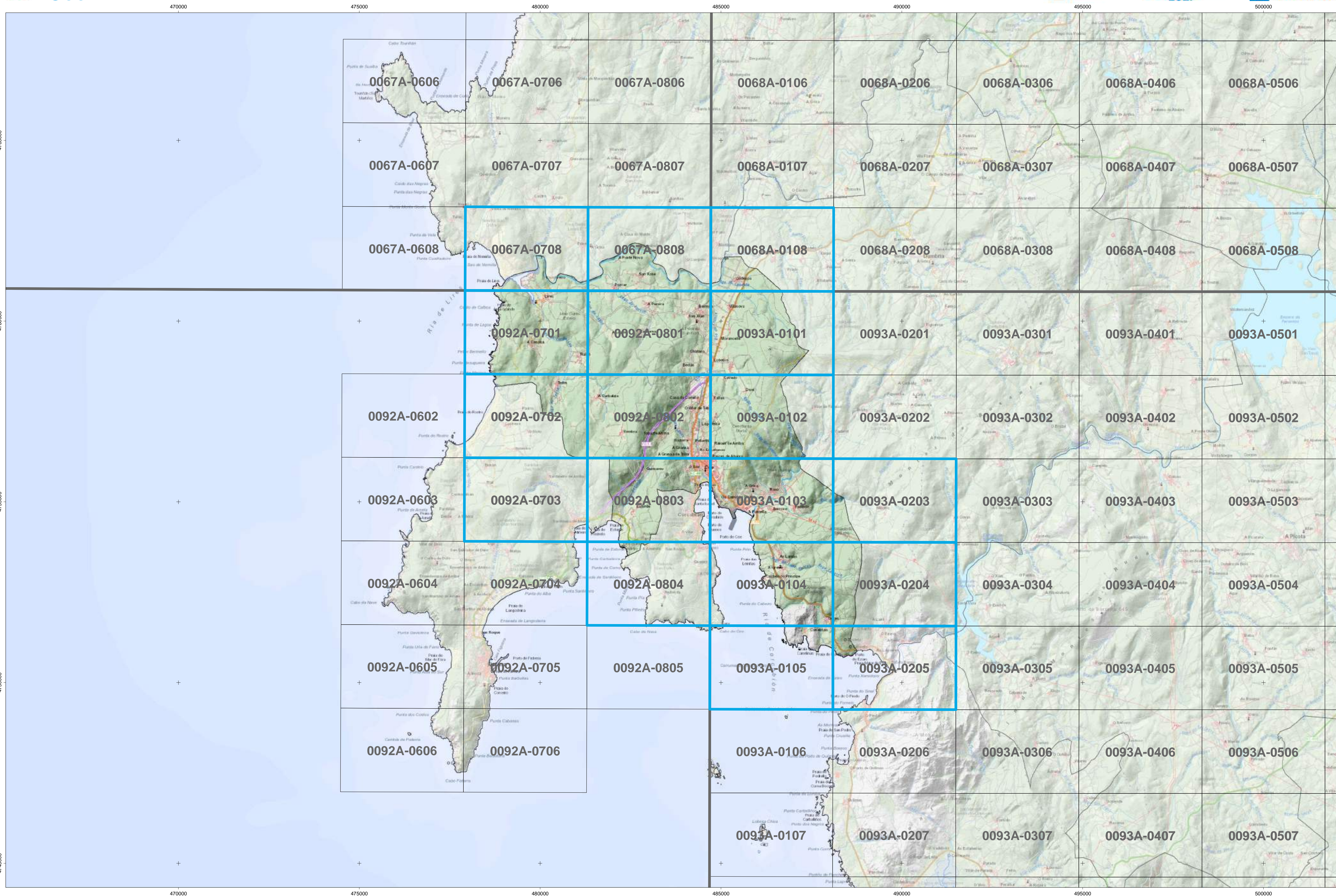
FORESTAIS

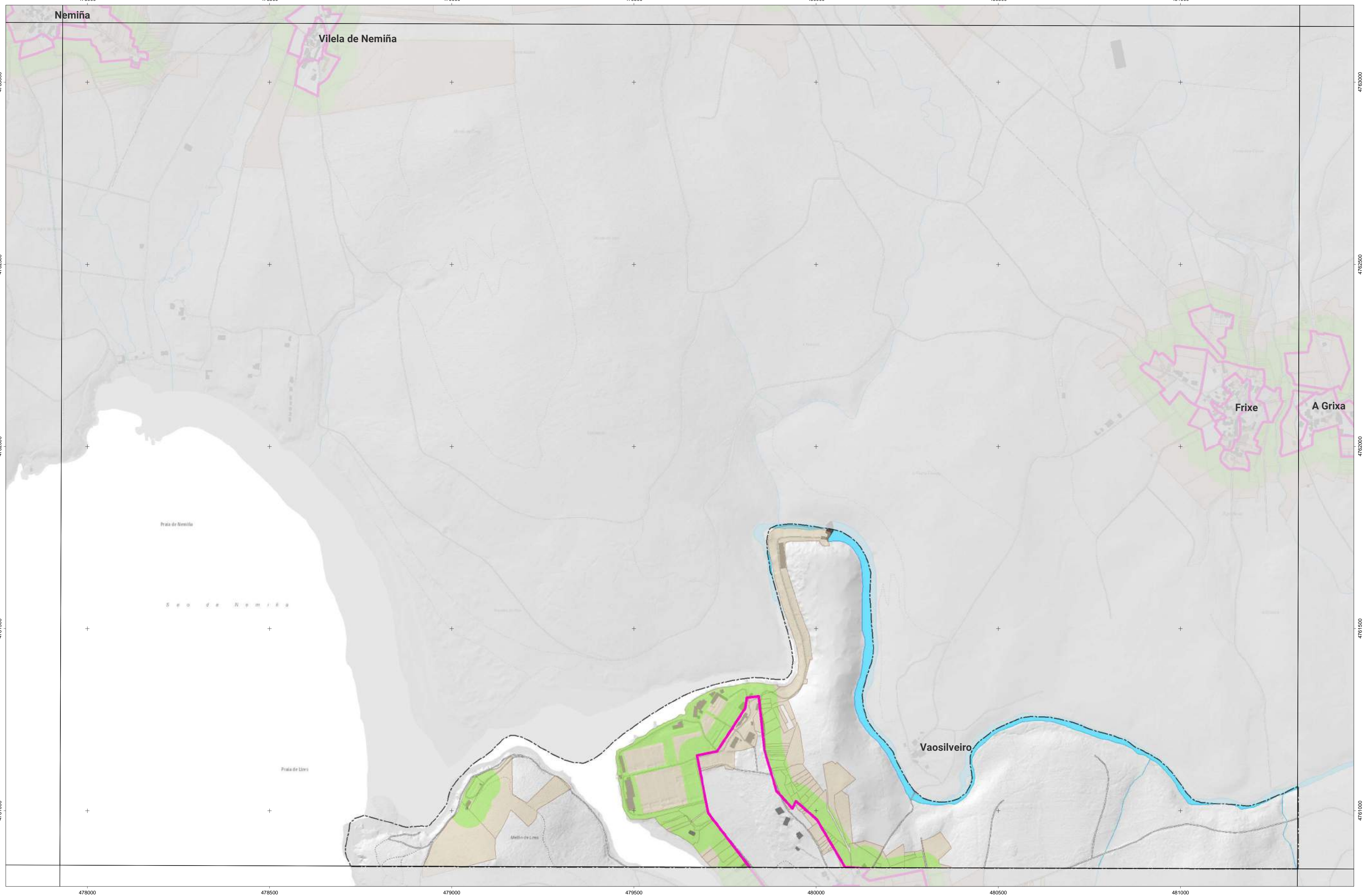
PLANO 2.1

REDE SECUNDARIA DE FAIXAS DE XESTIÓN DA BIOMASA PERIMETRAL AO SOLO URBANO, NÚCLEO RURAL E URBANIZABLE, E ARREDOR DAS EDIFICACIÓNS ILLADAS



Cee





CARTOGRAFÍA DAS FAIXAS SECUNDARIAS DE XESTIÓN DE BIOMASA

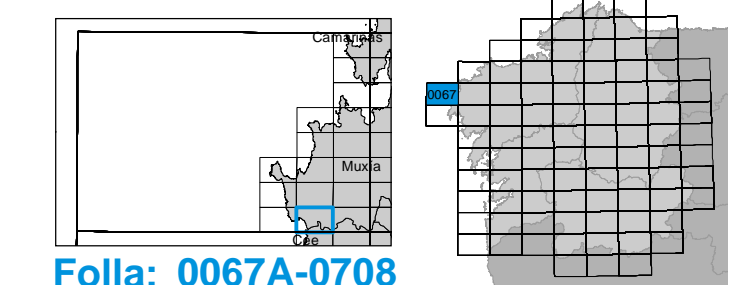
- Parcelas afectadas
- Delimitación do núcleo
- Faixa Protección 50m

Parcelas afectadas por faixas de 50 metros entorno a núcleos

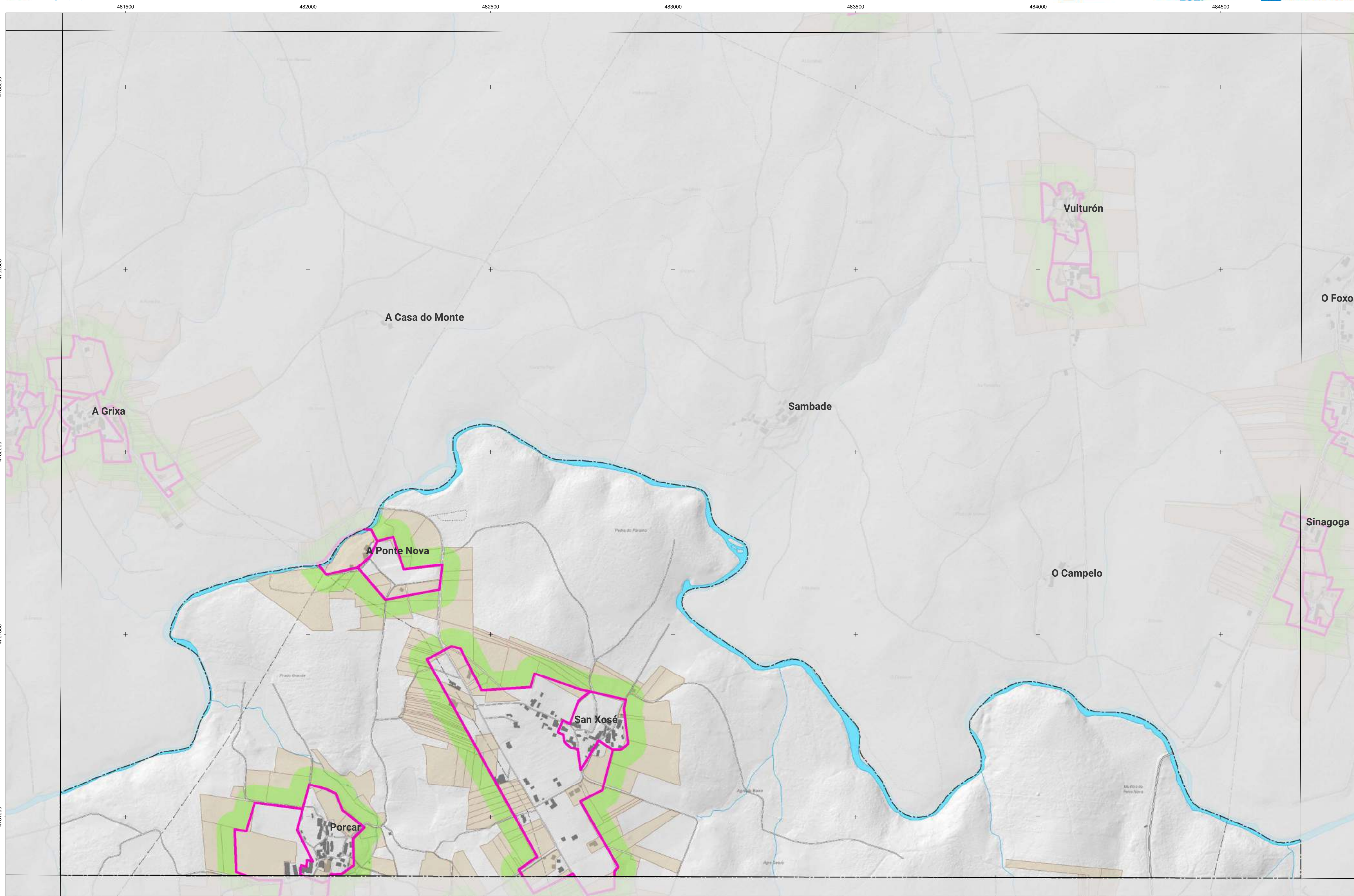
Coordenadas das esquinas da folia

| UTM ED50 Fuso 29 | Xeográficas ETRS89 | | |
|------------------|--------------------|------------|------------|
| | Longitude | Latitude | |
| 1 478057,9 | 4763378,4 | -9:16:15,0 | 43:01:15,0 |
| 2 481453,0 | 4763368,3 | -9:13:45,0 | 43:01:15,0 |
| 3 481446,7 | 4761054,8 | -9:13:45,0 | 43:00:00,0 |
| 4 478050,5 | 4761064,9 | -9:16:15,0 | 43:00:00,0 |

Proxección U.T.M. Fuso 29
Escala de GRSSU
Sistema de referencia ETRS89



Folla: 0067A-0708



CARTOGRAFÍA DAS FAIXAS SECUNDARIAS DE XESTIÓN DE BIOMASA

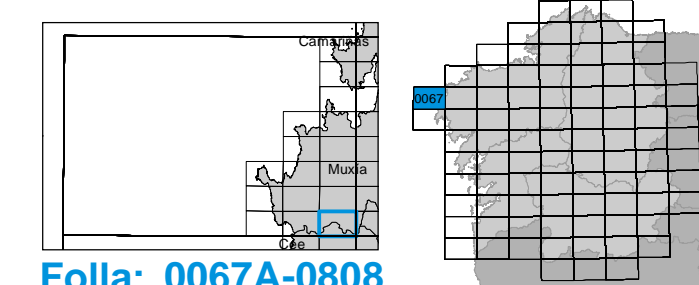
- Parcelas afectadas
- Delimitación do núcleo
- Faixa Protección 50m

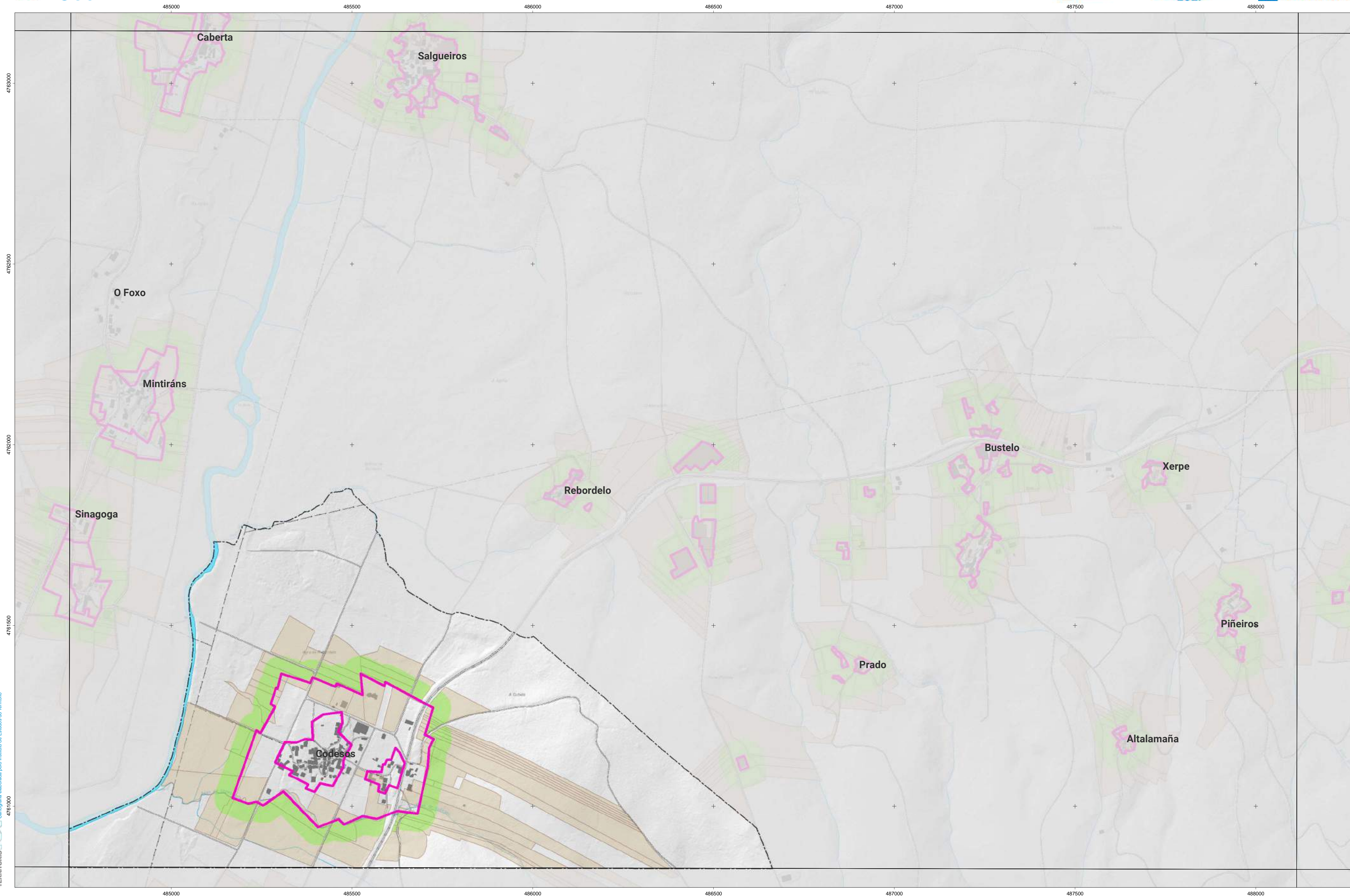
Parcelas afectadas por faixas de 50 metros entorno a núcleos

Coordenadas das esquinas da folia

| X | Y | Xeográficas ETRS89 | |
|------------|-----------|--------------------|------------|
| | | Longitude | Latitude |
| 1 481453,0 | 4763368,3 | -9:13:45,0 | 43:01:15,0 |
| 2 484848,0 | 4763359,9 | -9:11:15,0 | 43:01:15,0 |
| 3 484842,9 | 4761046,4 | -9:11:15,0 | 43:00:00,0 |
| 4 481446,7 | 4761054,8 | -9:13:45,0 | 43:00:00,0 |

Proxección U.T.M. Fuso 29
 Elipsoidal GRS80
 Sistema de referencia ETRS89





CARTOGRAFÍA DAS FAIXAS SECUNDARIAS DE XESTIÓN DE BIOMASA

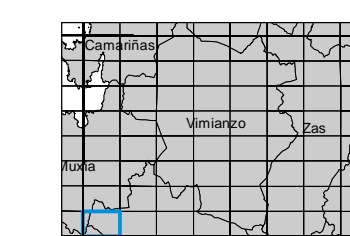

- Parcelas afectadas
- Delimitación do nucleo
- Faixa Protección 50m

Parcelas afectadas por faixas de 50 metros entorno a núcleos

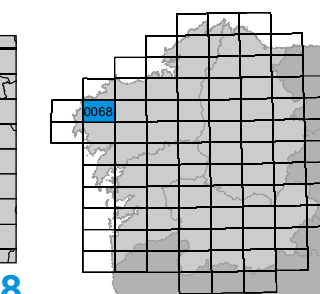
Coordenadas das esquinas da folla

| UTM ED50 Fuso 29 | | Xeográficas ETRS89 | |
|------------------|-----------|--------------------|------------|
| X | Y | Longitude | Latitude |
| 1 484848,0 | 4763359,9 | -9:11:15,0 | 43:01:15,0 |
| 2 488243,0 | 4763353,1 | -9:08:45,0 | 43:01:15,0 |
| 3 488239,0 | 4761039,6 | -9:08:45,0 | 43:00:00,0 |
| 4 484842,9 | 4761046,4 | -9:11:15,0 | 43:00:00,0 |

Proxección U.T.M. Fuso 29
Escala de GRIS01
Sistema de referencia ETRS89



Folla: 0068A-0108





478000

478500

479000

479500

480000

480500

481000

4760500

4760000

4759500

4759000

4785000

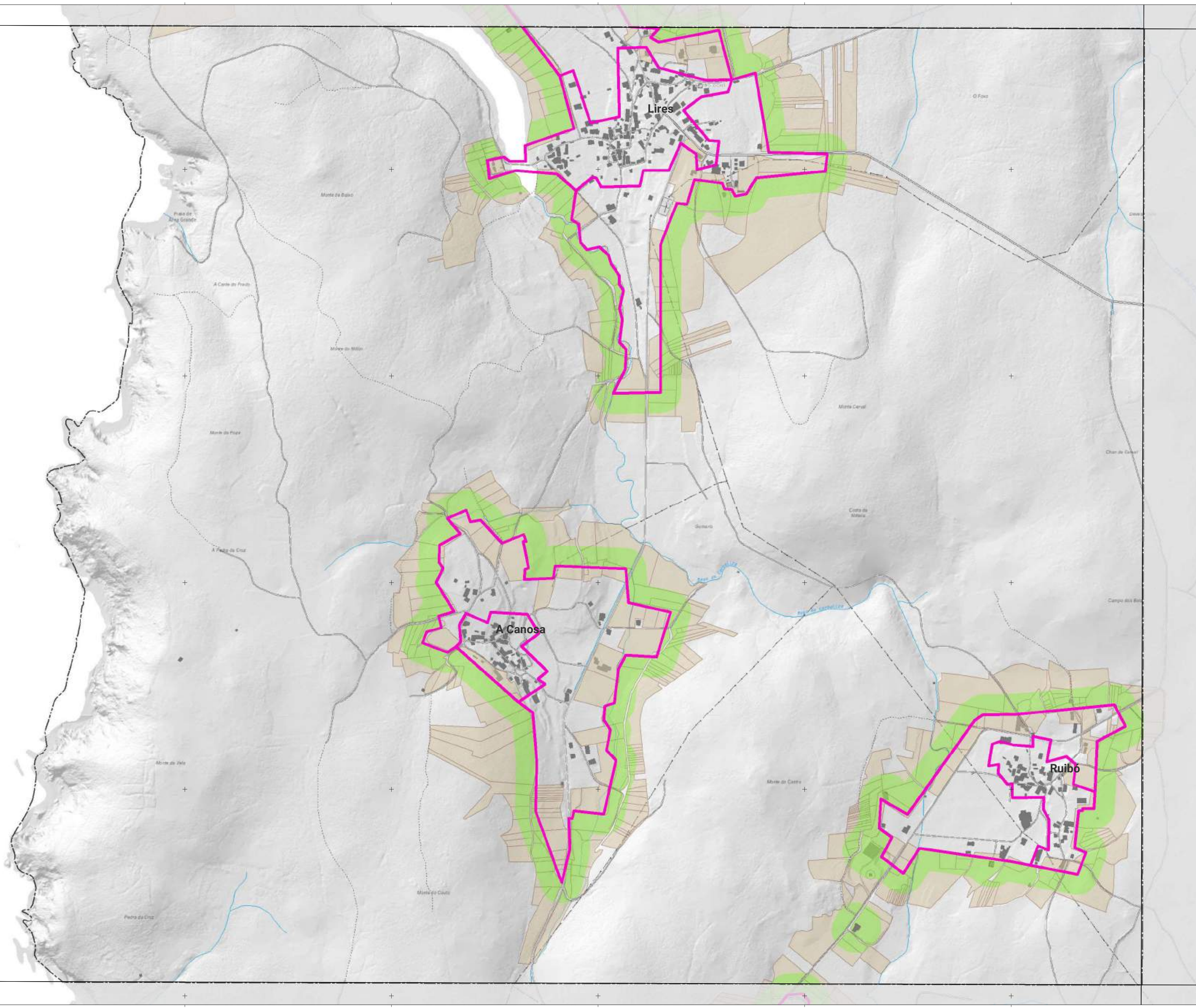
4760500

4760000




4759500

4759000

4785000



CARTOGRAFÍA DAS FAIXAS SECUNDARIAS DE XESTIÓN DE BIOMASA

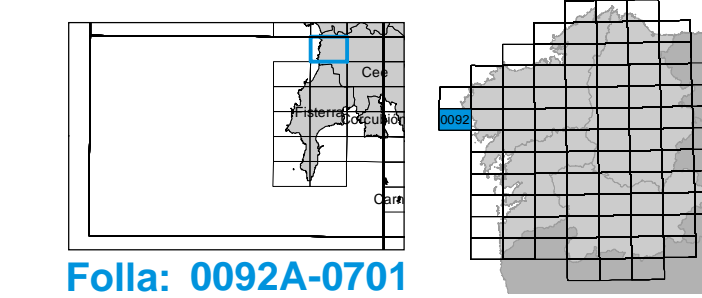
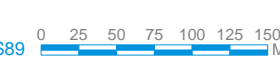
-  Parcelas afectadas
-  Delimitación do núcleo
-  Faixa Protección 50m

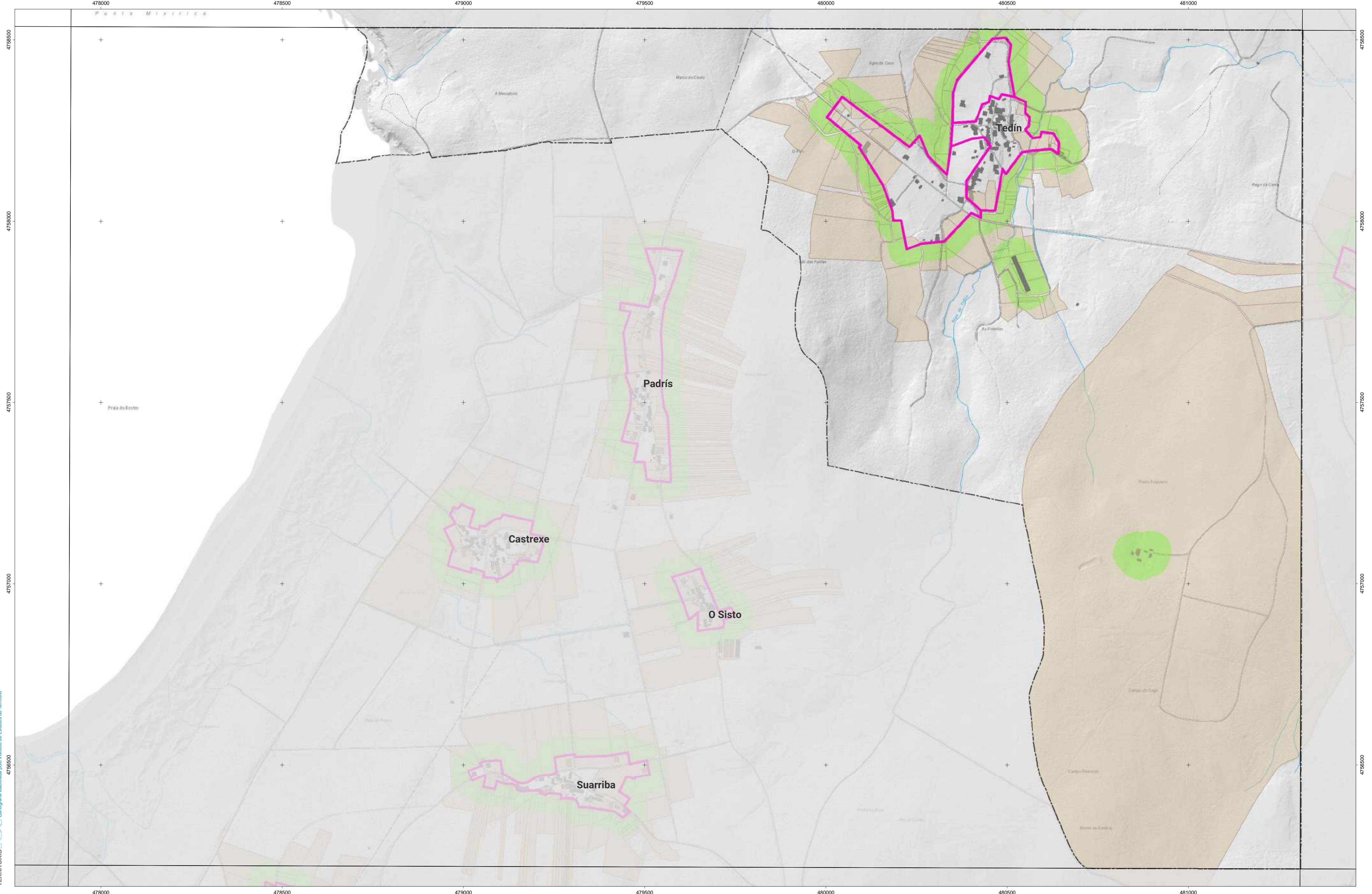
Parcelas afectadas por faixas de 50 metros entorno a núcleos

Coordenadas das esquinas da folla

| UTM ED50 Fuso 29 | X | Y | Xeográficas ETRS89 | Latitude |
|------------------|----------|-----------|--------------------|------------|
| 1 | 478050,5 | 4761064,9 | -9:16:15,0 | 43:00:00,0 |
| 2 | 481446,7 | 4761054,8 | -9:13:45,0 | 43:00:00,0 |
| 3 | 481440,4 | 4758741,3 | -9:13:45,0 | 42:58:45,0 |
| 4 | 478043,0 | 4758751,4 | -9:16:15,0 | 42:58:45,0 |

Proxección U.T.M. Fuso 29
Escala de CRS89
Sistema de referencia ETRS89





CARTOGRAFÍA DAS FAIXAS SECUNDARIAS DE XESTIÓN DE BIOMASA

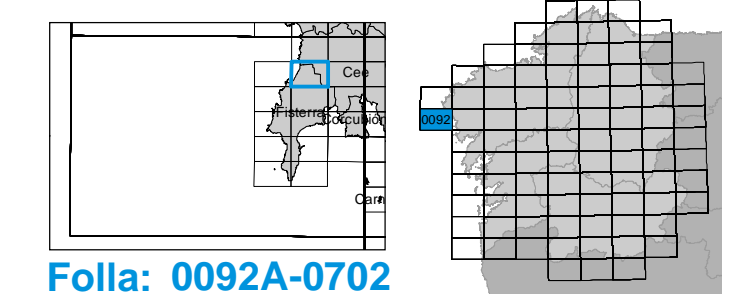
- Parcelas afectadas
- Delimitación do núcleo
- Faixa Protección 50m

Parcelas afectadas por faixas de 50 metros entorno a núcleos

Coordenadas das esquinas da folia

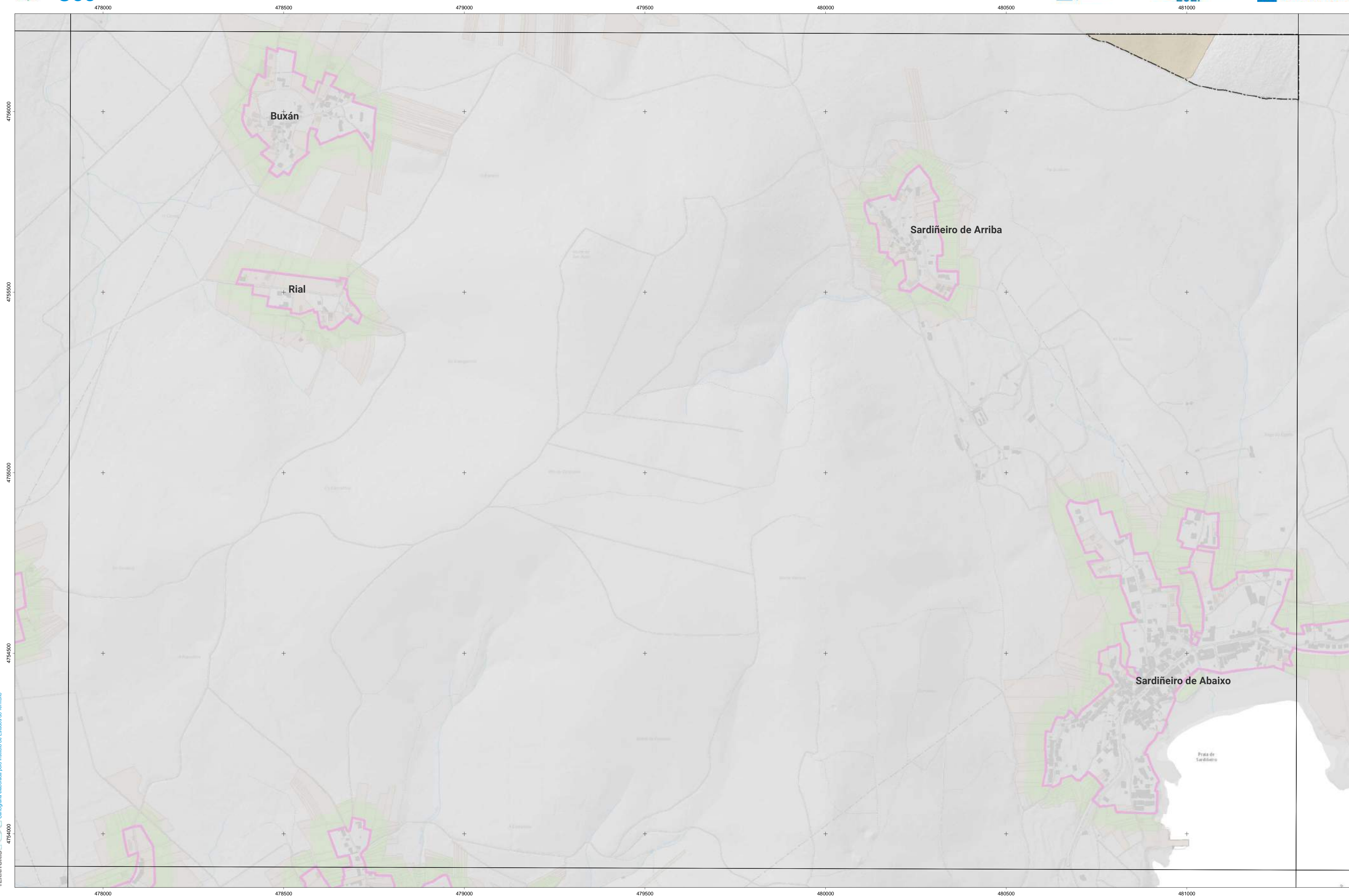
| UTM ED50 Fuso 29 | Xeográficas ETRS89 | | Latitude |
|------------------|--------------------|-----------|------------|
| | X | Y | |
| 1 | 478043,0 | 4758751,4 | -9:16:15,0 |
| 2 | 481440,4 | 4758741,3 | -9:13:45,0 |
| 3 | 481434,1 | 4756427,8 | -9:13:45,0 |
| 4 | 478035,6 | 4756437,9 | -9:16:15,0 |

Proxección U.T.M. Fuso 29
Escala de GRSS0
Sistema de referencia ETRS89



Folla: 0092A-0702

CVD: ADWIK4FqB/rf1B37pf Verificable en la Sede Electrónica del Organismo. https://sede.cee.gal/



CARTOGRAFÍA DAS FAIXAS SECUNDARIAS DE XESTIÓN DE BIOMASA

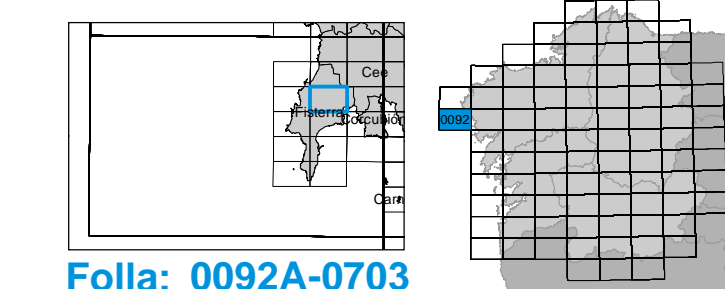
- Parcelas afectadas
- Delimitación do núcleo
- Faixa Protección 50m

Parcelas afectadas por faixas de 50 metros entorno a núcleos

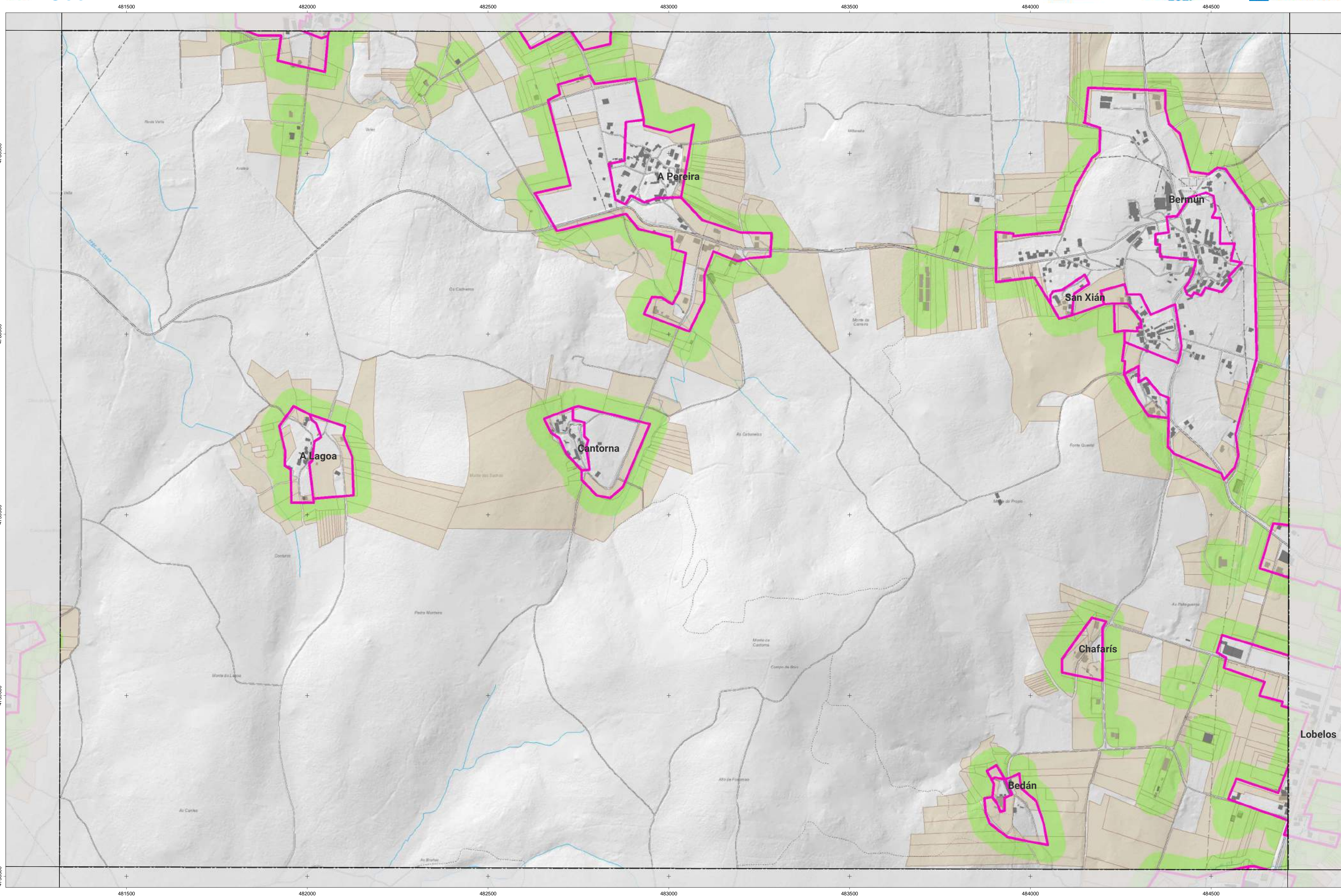
Coordenadas das esquinas da folla

| X | Y | Xeográficas ETRS89 | |
|------------|-----------|--------------------|------------|
| | | Longitude | Latitude |
| 1 478035,6 | 4756437,9 | -9:16:15,0 | 42:57:30,0 |
| 2 481434,1 | 4756427,8 | -9:13:45,0 | 42:57:30,0 |
| 3 481427,8 | 4754114,3 | -9:13:45,0 | 42:56:15,0 |
| 4 478028,1 | 4754124,4 | -9:16:15,0 | 42:56:15,0 |

Proxección U.T.M. Fuso 29
Escala de GRSSU
Sistema de referencia ETRS89



CVD: ADWIKiFqgB/rf1B37pf Verificable en la Sede Electrónica del Organismo. https://sede.cce.gal/



CARTOGRAFÍA DAS FAIXAS SECUNDARIAS DE XESTIÓN DE BIOMASA

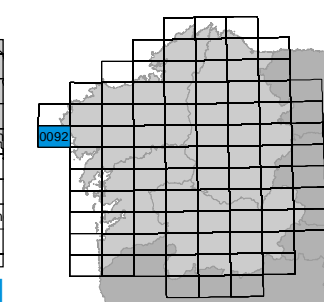
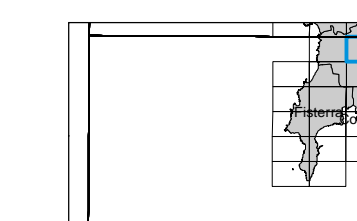
- Parcelas afectadas
- Delimitación do nucleo
- Faixa Protección 50m

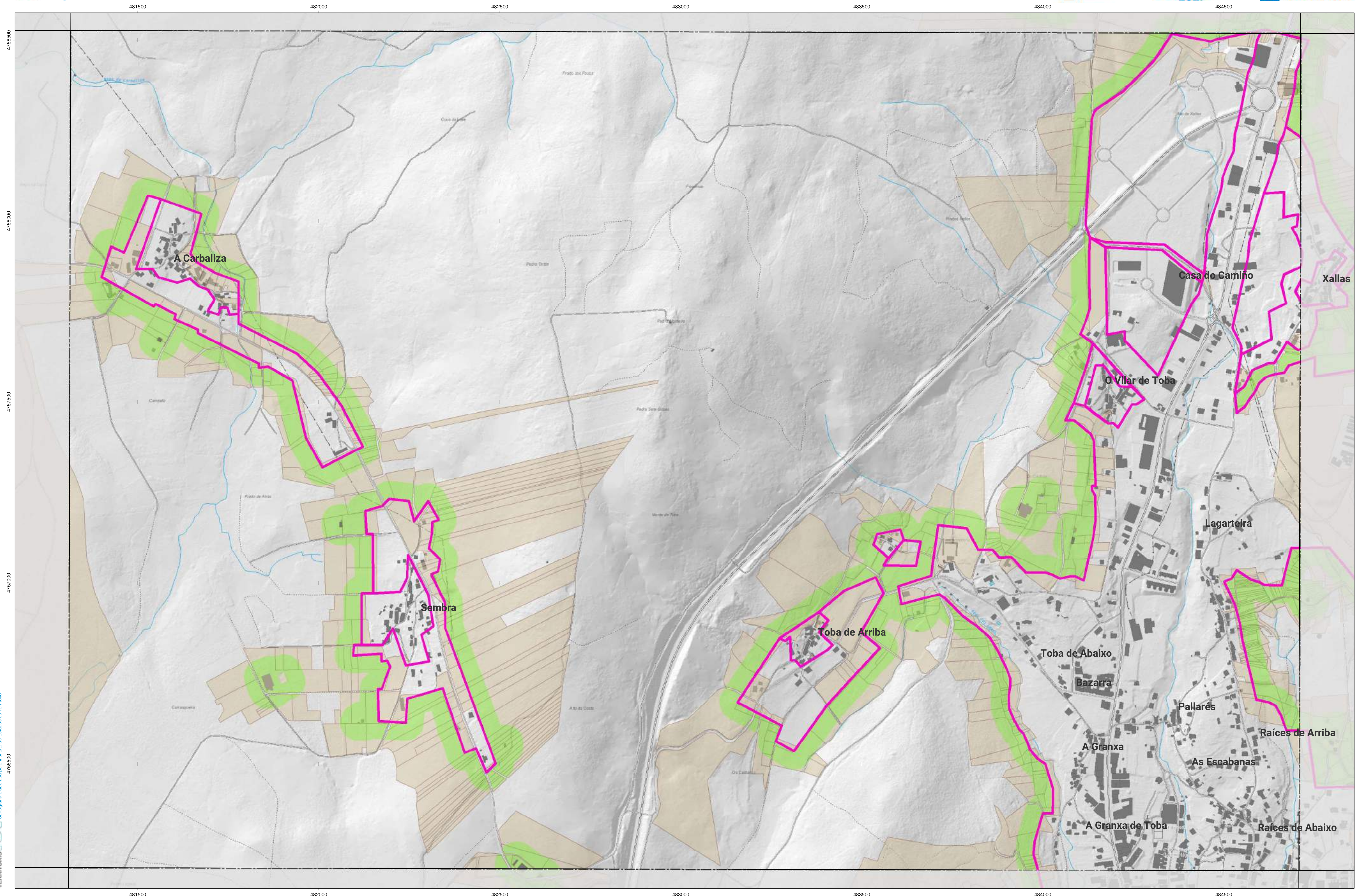
Parcelas afectadas por faixas de 50 metros entorno a núcleos

Coordenadas das esquinas da folla

| X | Y | Xeográficas ETRS89 | | |
|---|----------|--------------------|------------|------------|
| | | Longitude | Latitude | |
| 1 | 481446,7 | 4761054,8 | -9:13:45,0 | 43:00:00,0 |
| 2 | 484842,9 | 4761046,4 | -9:11:15,0 | 43:00:00,0 |
| 3 | 484837,7 | 4756732,9 | -9:11:15,0 | 42:58:45,0 |
| 4 | 481440,4 | 4756741,3 | -9:13:45,0 | 42:58:45,0 |

Proxección U.T.M. Fuso 29
Escala de GRIS01
Sistema de referencia ETRS89





CARTOGRAFÍA DAS FAIXAS SECUNDARIAS DE XESTIÓN DE BIOMASA

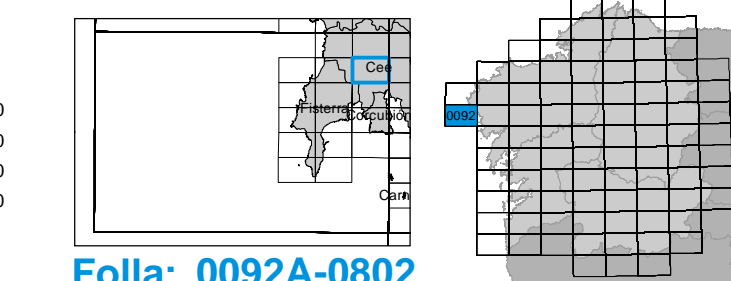
- Parcelas afectadas
- Delimitación do nucleo
- Faixa Protección 50m

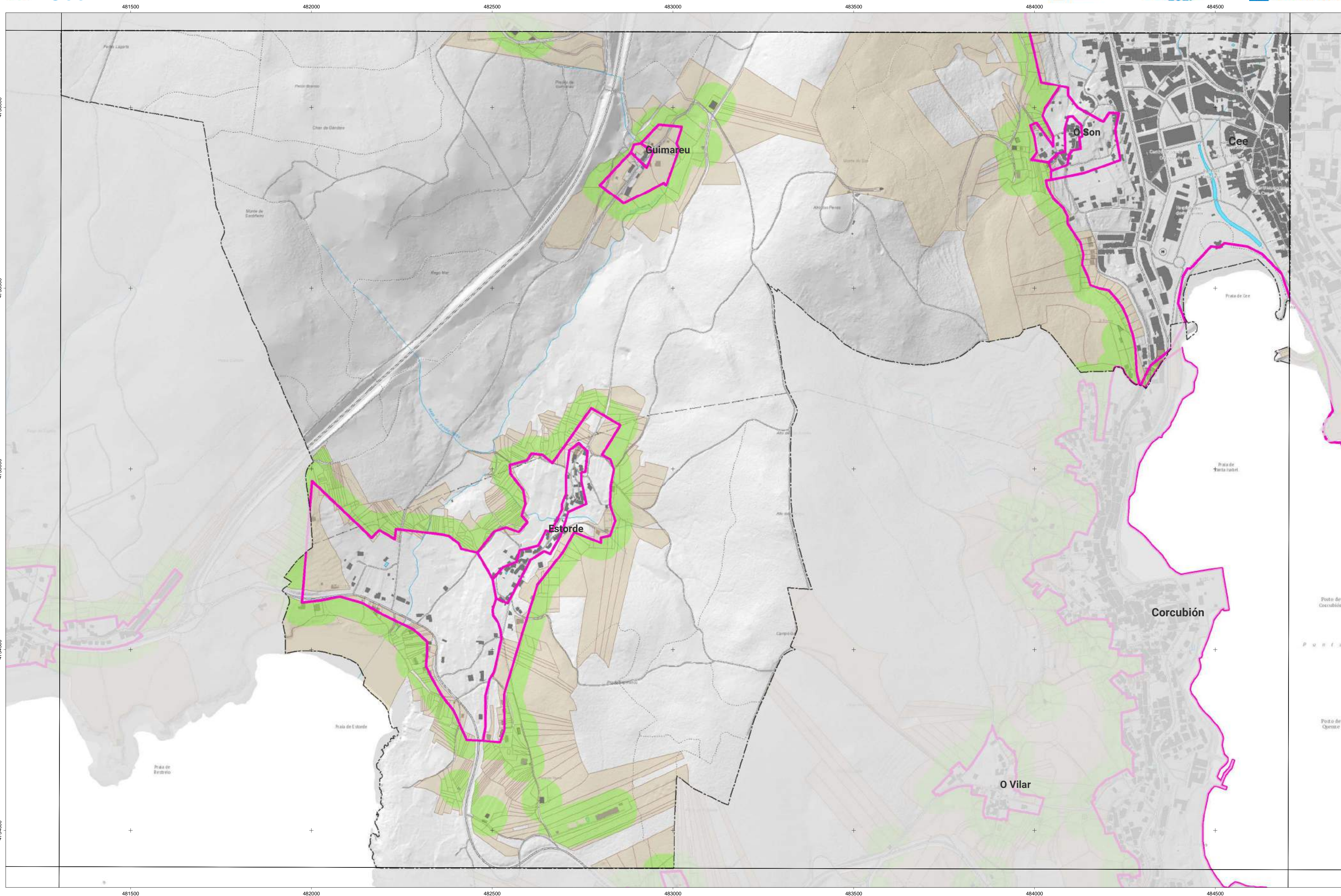
Parcelas afectadas por faixas de 50 metros entorno a núcleos

Coordenadas das esquinas da folla

| X | Y | Xeográficas ETRS89 | |
|------------|-----------|--------------------|------------|
| | | Longitude | Latitude |
| 1 481440,4 | 4758741,3 | -9:13:45,0 | 42:58:45,0 |
| 2 484837,7 | 4758732,9 | -9:11:15,0 | 42:58:45,0 |
| 3 484832,5 | 4756419,4 | -9:11:15,0 | 42:57:30,0 |
| 4 481434,1 | 4756427,8 | -9:13:45,0 | 42:57:30,0 |

Proxección U.T.M. Fuso 29
 Elipsoidal GRS80
 Sistema de referencia ETRS89





CARTOGRAFÍA DAS FAIXAS SECUNDARIAS DE XESTIÓN DE BIOMASA

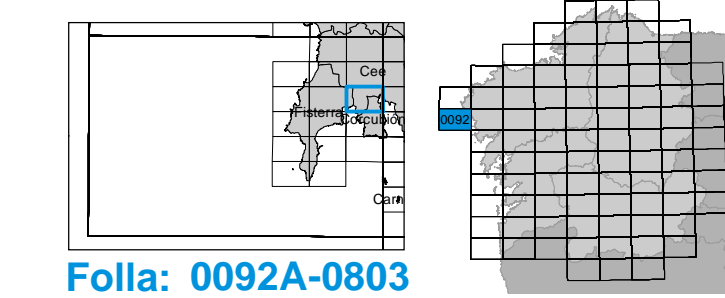
- Parcelas afectadas
- Delimitación do nucleo
- Faixa Protección 50m

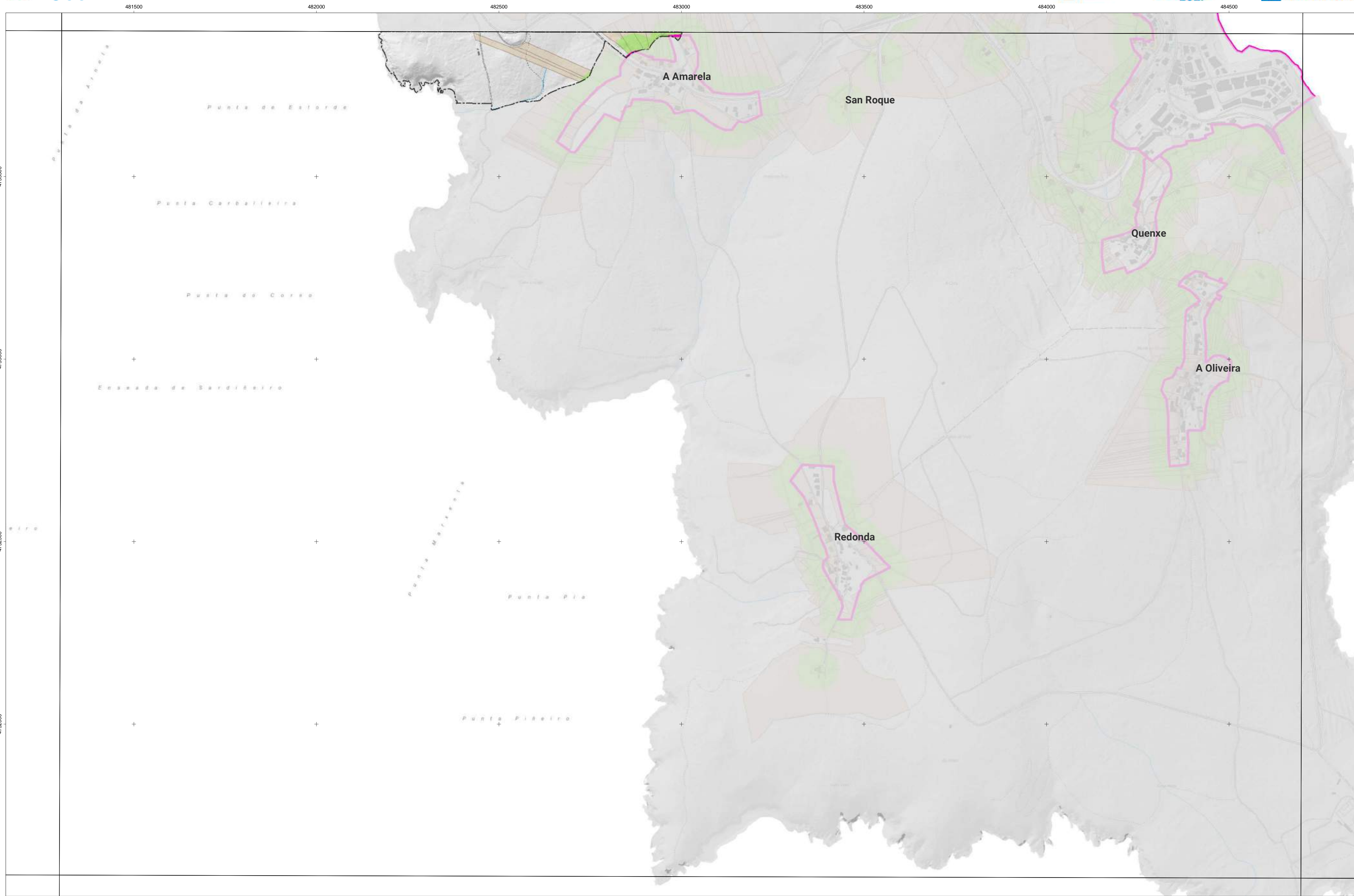
Parcelas afectadas por faixas de 50 metros entorno a núcleos

Coordenadas das esquinas da folla

| X | Y | Xeográficas ETRS89 | |
|------------|-----------|--------------------|------------|
| | | Longitude | Latitude |
| 1 481434,1 | 4756427,8 | -8:13:45,0 | 42:57:30,0 |
| 2 484832,5 | 4756419,4 | -8:11:15,0 | 42:57:30,0 |
| 3 484827,4 | 4754105,9 | -8:11:15,0 | 42:56:15,0 |
| 4 481427,8 | 4754114,3 | -8:13:45,0 | 42:56:15,0 |

Proxección U.T.M. Fuso 29
 Elipsoidal GRS80
 Sistema de referencia ETRS89





CARTOGRAFÍA DAS FAIXAS SECUNDARIAS DE XESTIÓN DE BIOMASA

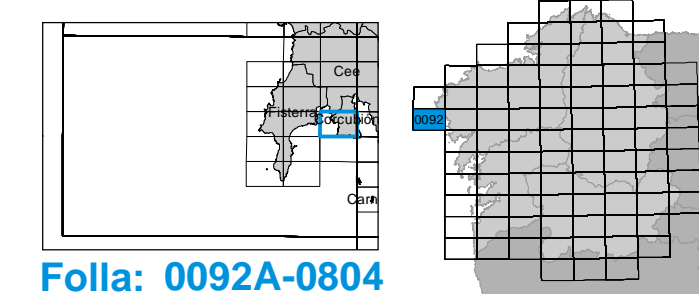
- Parcelas afectadas
- Delimitación do núcleo
- Faixa Protección 50m

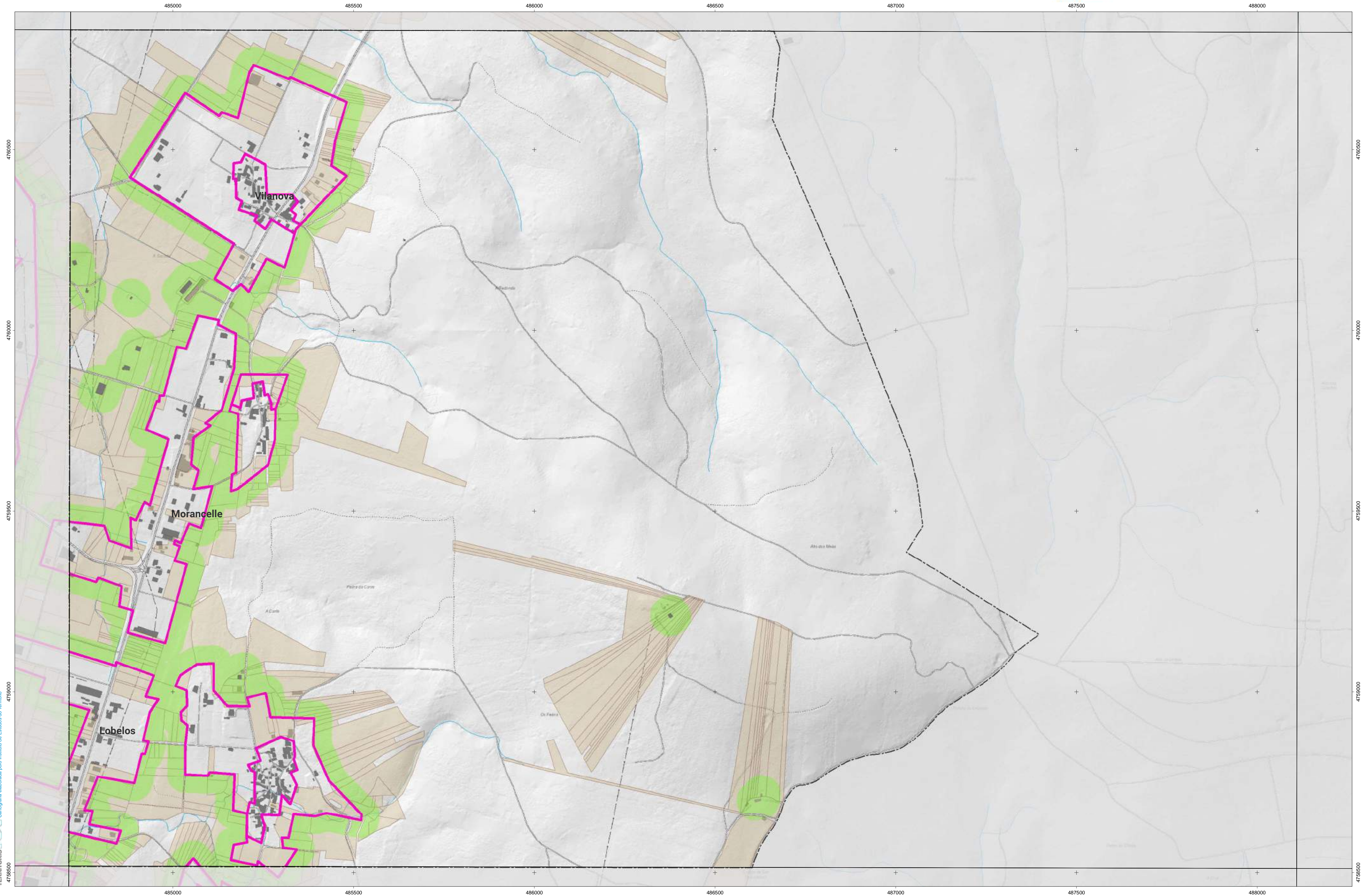
Parcelas afectadas por faixas de 50 metros entorno a núcleos

Coordenadas das esquinas da folla

| UTM ED50 Fuso 29 | | Xeográficas ETRS89 | | |
|------------------|----------|--------------------|------------|------------|
| X | Y | Longitude | Latitude | |
| 1 | 481427,8 | 4754114,3 | -9:13:45,0 | 42:56:15,0 |
| 2 | 484827,4 | 4754105,9 | -9:11:15,0 | 42:56:15,0 |
| 3 | 484822,2 | 4751792,4 | -9:11:15,0 | 42:55:00,0 |
| 4 | 481421,4 | 4751800,9 | -9:13:45,0 | 42:55:00,0 |

Proxección U.T.M. Fuso 29
Escala de GRIS01
Sistema de referencia ETRS89





CARTOGRAFÍA DAS FAIXAS SECUNDARIAS DE XESTIÓN DE BIOMASA

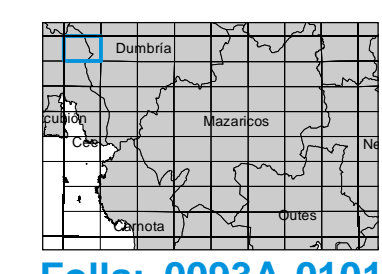
- Parcelas afectadas
- Delimitación do núcleo
- Faixa Protección 50m

Parcelas afectadas por faixas de 50 metros entorno a núcleos

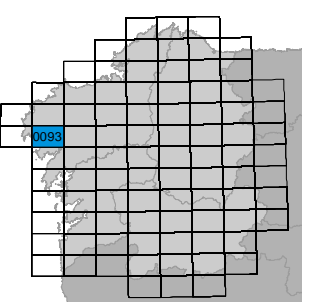
Coordenadas das esquinas da folla

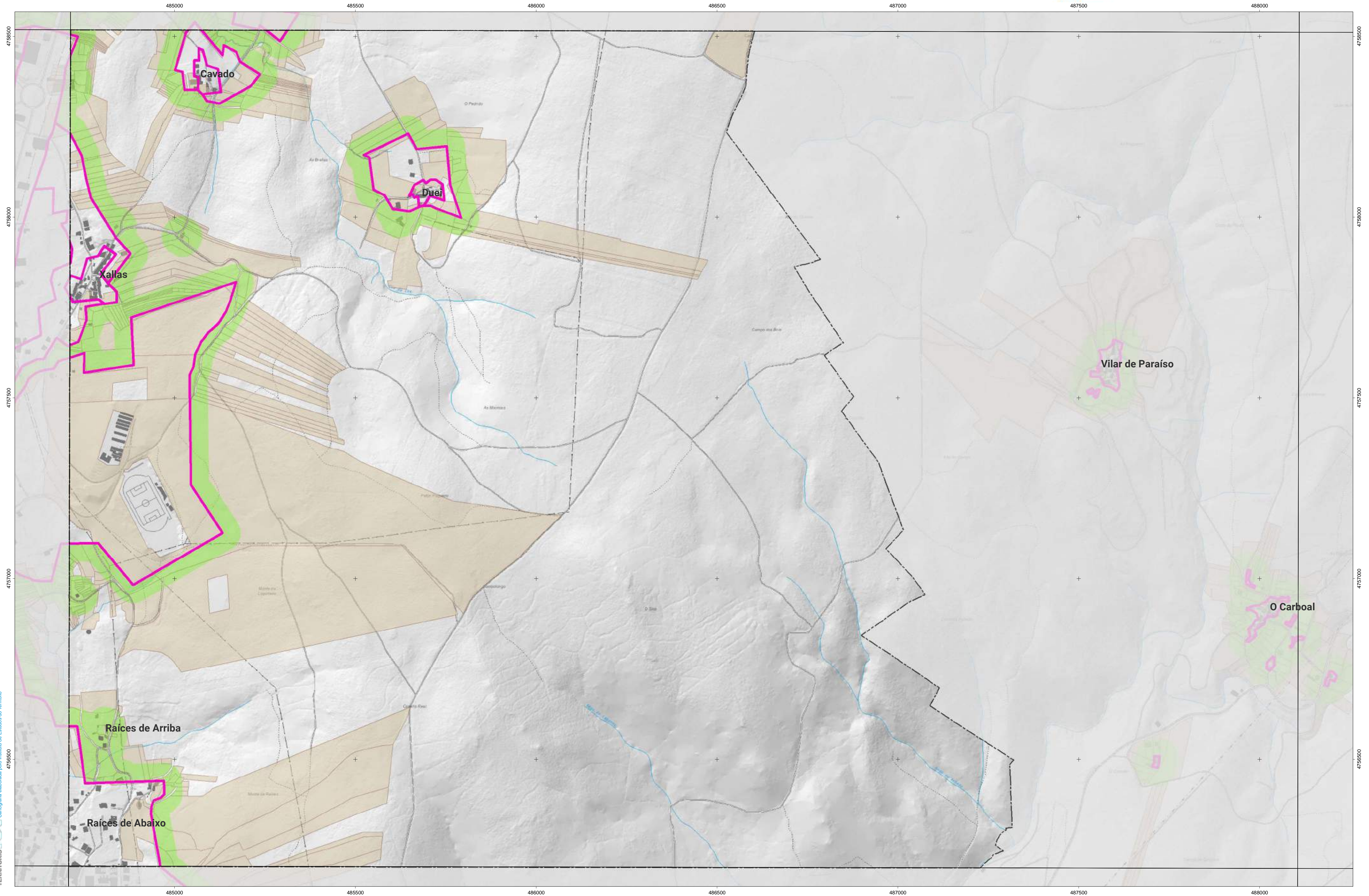
| UTM ED50 Fuso 29 | X | Y | Xeográficas ETRS89 | |
|------------------|----------|-----------|--------------------|------------|
| | | | Longitude | Latitude |
| 1 | 484842,9 | 4761046,4 | -9:11:15,0 | 43:00:00,0 |
| 2 | 488239,0 | 4761039,6 | -9:08:45,0 | 43:00:00,0 |
| 3 | 488235,0 | 4758726,1 | -9:08:45,0 | 42:58:45,0 |
| 4 | 484837,7 | 4758732,9 | -9:11:15,0 | 42:58:45,0 |

Proxección U.T.M. Fuso 29
Elipeide GRS89
Sistema de referencia ETRS89



Folla: 0093A-0101





CARTOGRAFÍA DAS FAIXAS SECUNDARIAS DE XESTIÓN DE BIOMASA

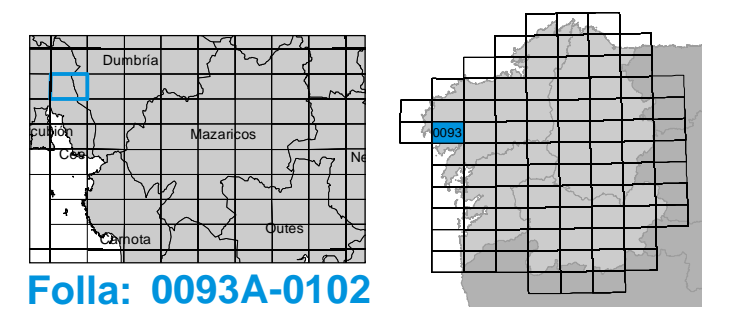
- Parcelas afectadas
- Delimitación do núcleo
- Faixa Protección 50m

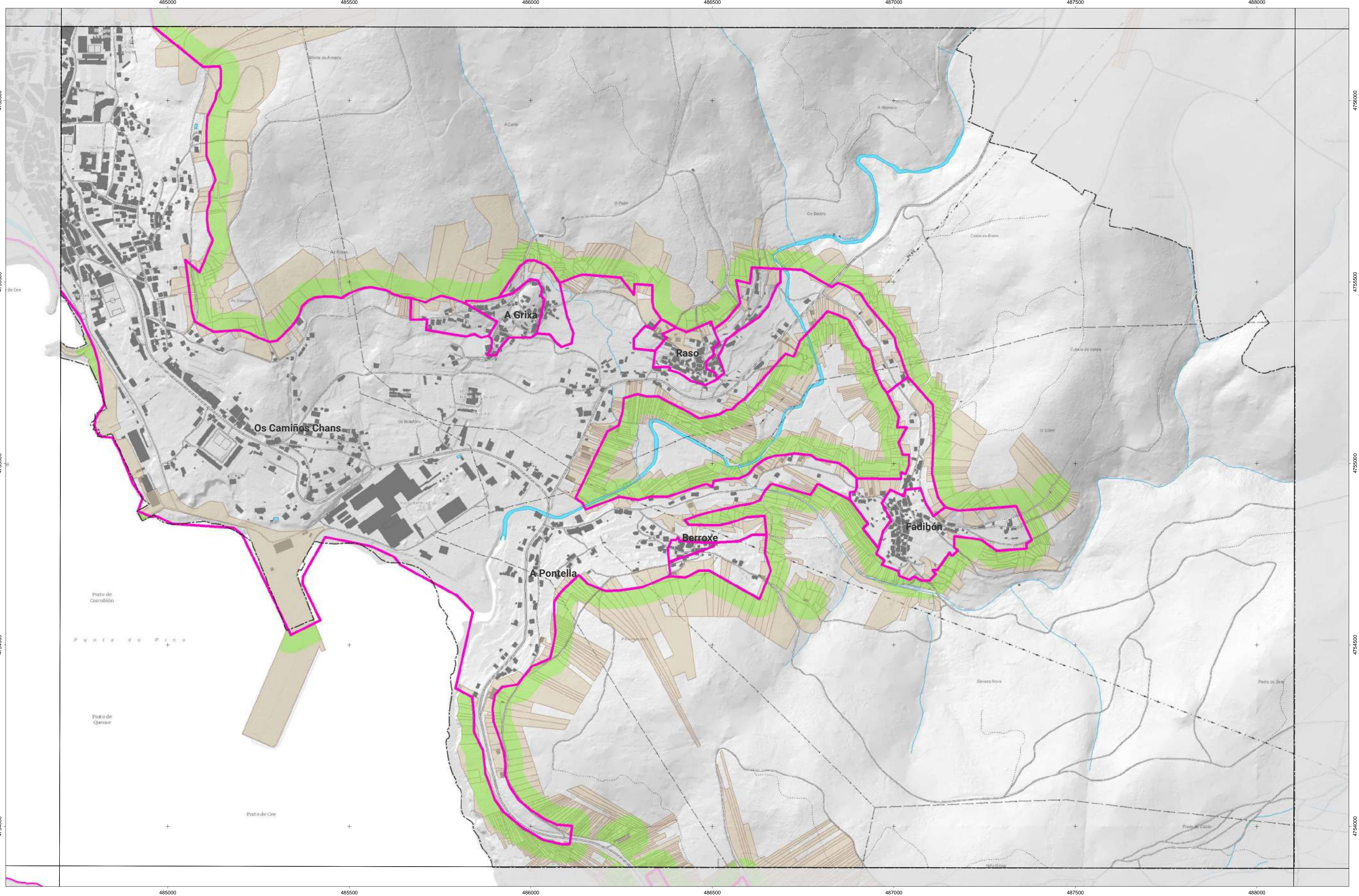
Parcelas afectadas por faixas de 50 metros entorno a núcleos

Coordenadas das esquinas da folla

| UTM ED50 Fuso 29 | X | Y | Xeográficas ETRS89 | Latitude |
|------------------|----------|-----------|--------------------|------------|
| 1 | 484837,7 | 4758732,9 | -9:11:15,0 | 42:58:45,0 |
| 2 | 488235,0 | 4758726,1 | -9:08:45,0 | 42:58:45,0 |
| 3 | 488231,0 | 4756412,7 | -9:08:45,0 | 42:57:30,0 |
| 4 | 484832,5 | 4756419,4 | -9:11:15,0 | 42:57:30,0 |

Proxección U.T.M. Fuso 29
 Sistema de referencia ETRS89
 Escala: 1:50.000
 0 25 50 75 100 125 150 Metros





CARTOGRAFÍA DAS FAIXAS SECUNDARIAS DE XESTIÓN DE BIOMASA

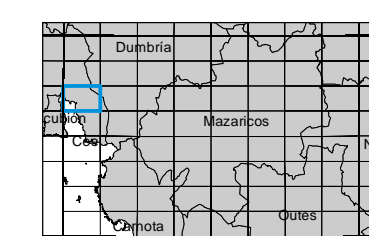
- Parcelas afectadas
- Delimitación do núcleo
- Faixa Protección 50m

Parcelas afectadas por faixas de 50 metros entorno a núcleos

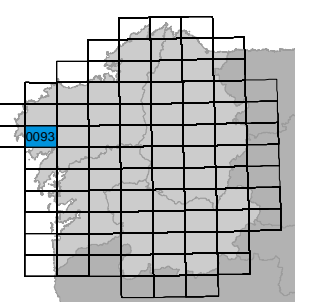
Coordenadas das esquinas da folla

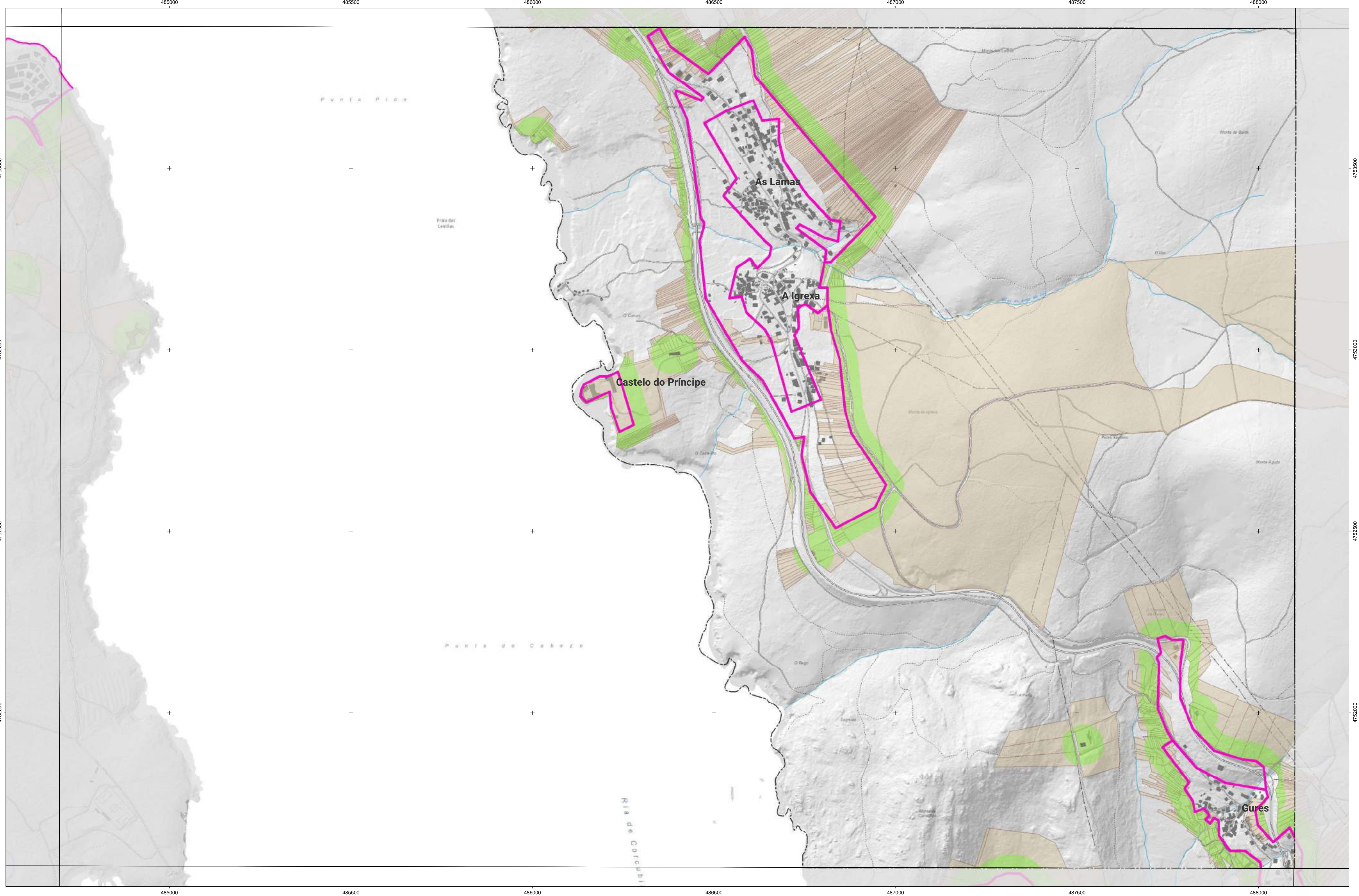
| UTM ED50 Fuso 29 | X | Y | Xeográficas ETRS89 | Latitude |
|------------------|----------|-----------|--------------------|------------|
| 1 | 484832,5 | 4756419,4 | -9:11:15,0 | 42:57:30,0 |
| 2 | 488231,0 | 4756412,7 | -9:08:45,0 | 42:57:30,0 |
| 3 | 488227,0 | 4754099,2 | -9:08:45,0 | 42:56:15,0 |
| 4 | 484827,4 | 4754105,9 | -9:11:15,0 | 42:56:15,0 |

Proxección U.T.M. Fuso 29
Escala de GRSS0
Sistema de referencia ETRS89



Folla: 0093A-0103





CARTOGRAFÍA DAS FAIXAS SECUNDARIAS DE XESTIÓN DE BIOMASA

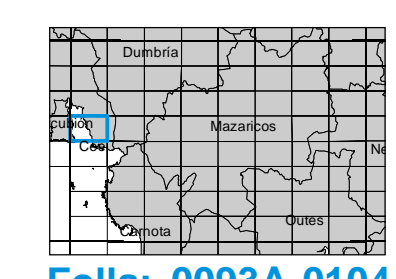
- Parcelas afectadas
- Delimitación do núcleo
- Faixa Protección 50m

Parcelas afectadas por faixas de 50 metros entorno a núcleos

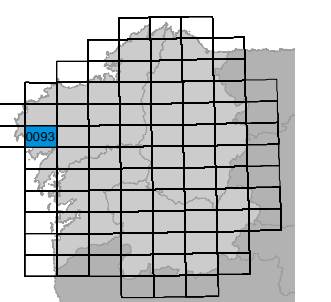
Coordenadas das esquinas da folla

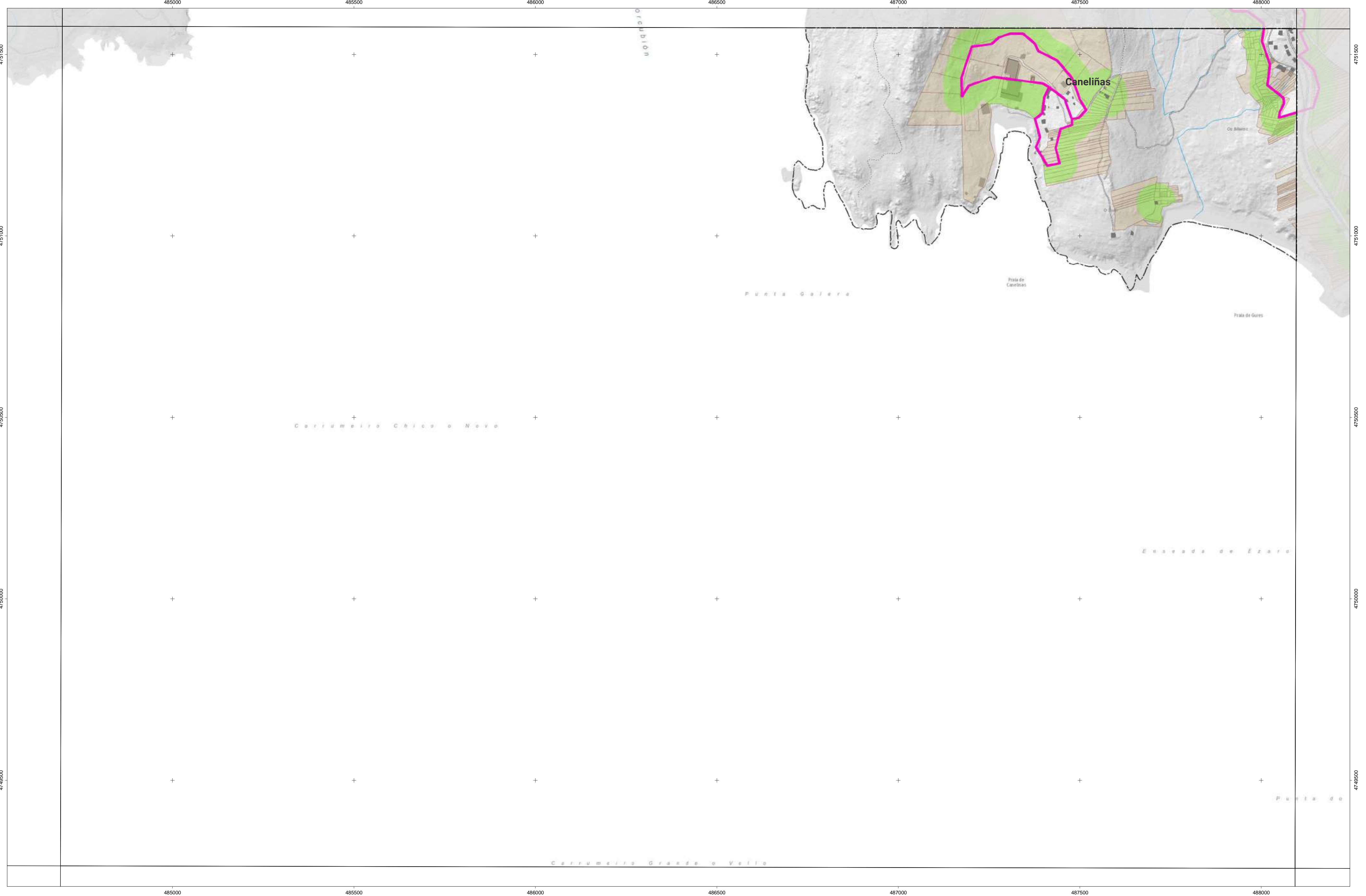
| UTM ED50 Fuso 29 | | Xeográficas ETRS89 | |
|------------------|-----------|--------------------|------------|
| X | Y | Longitude | Latitude |
| 1 484827,4 | 4754105,9 | -9:11:15,0 | 42:56:15,0 |
| 2 488227,0 | 4754099,2 | -9:08:45,0 | 42:56:15,0 |
| 3 488222,9 | 4751785,7 | -9:08:45,0 | 42:55:00,0 |
| 4 484822,2 | 4751792,4 | -9:11:15,0 | 42:55:00,0 |

Proxección U.T.M. Fuso 29
Escala de GRSS0
Sistema de referencia ETRS89



Folla: 0093A-0104





CARTOGRAFÍA DAS FAIXAS SECUNDARIAS DE XESTIÓN DE BIOMASA

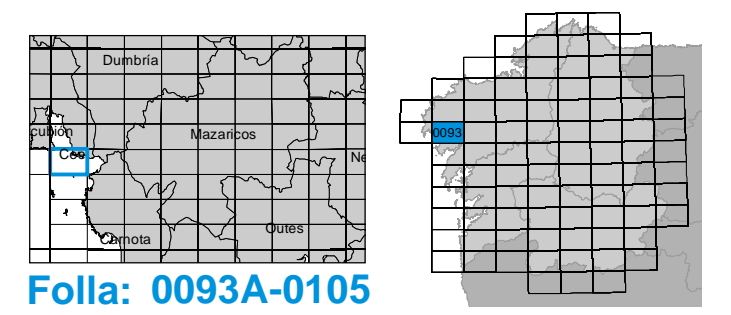
- Parcelas afectadas
- Delimitación do núcleo
- Faixa Protección 50m

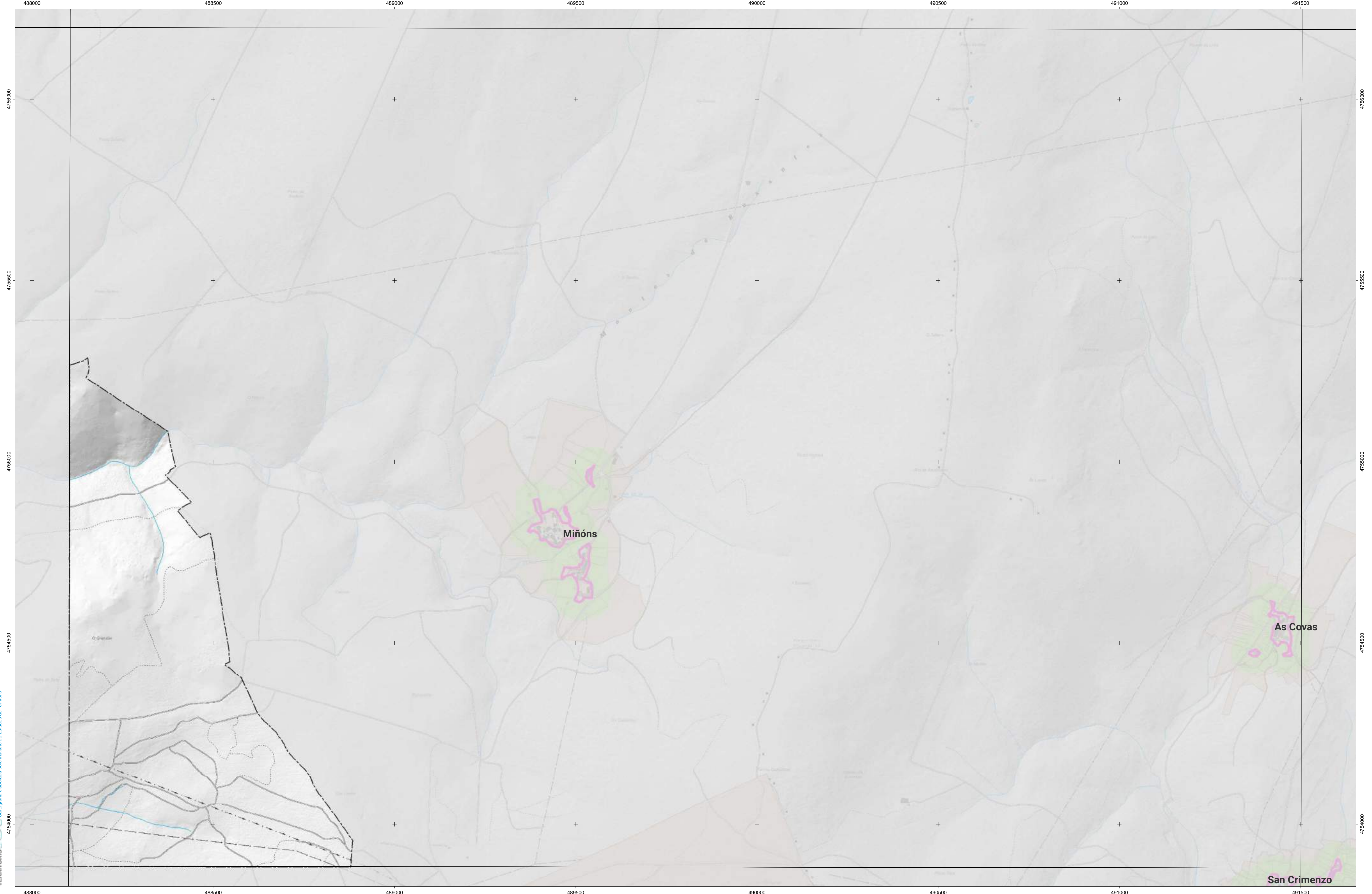
Parcelas afectadas por faixas de 50 metros entorno a núcleos

Coordenadas das esquinas da folla

| UTM ED50 Fuso 29 | | Xeográficas ETRS89 | |
|------------------|-----------|--------------------|------------|
| x | y | Longitude | Latitude |
| 1 484822,2 | 4751792,4 | -9:11:15,0 | 42:55:00,0 |
| 2 488222,9 | 4751785,7 | -9:08:45,0 | 42:55:00,0 |
| 3 488218,9 | 4749472,3 | -9:08:45,0 | 42:53:45,0 |
| 4 484817,0 | 4749479,0 | -9:11:15,0 | 42:53:45,0 |

Proxección U.T.M. Fuso 29
Elixeción GRS89
Sistema de referencia ETRS89





CARTOGRAFÍA DAS FAIXAS SECUNDARIAS DE XESTIÓN DE BIOMASA

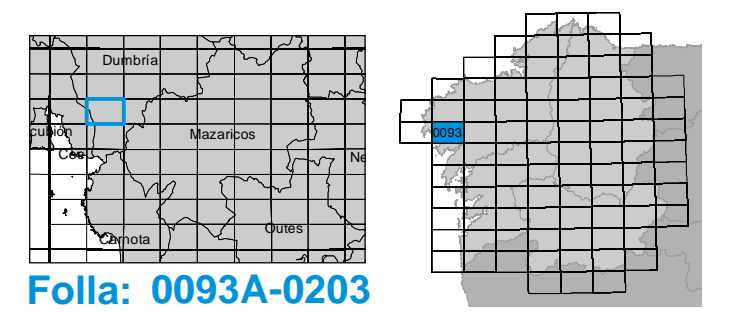
- Parcelas afectadas
- Delimitación do nucleo
- Faixa Protección 50m

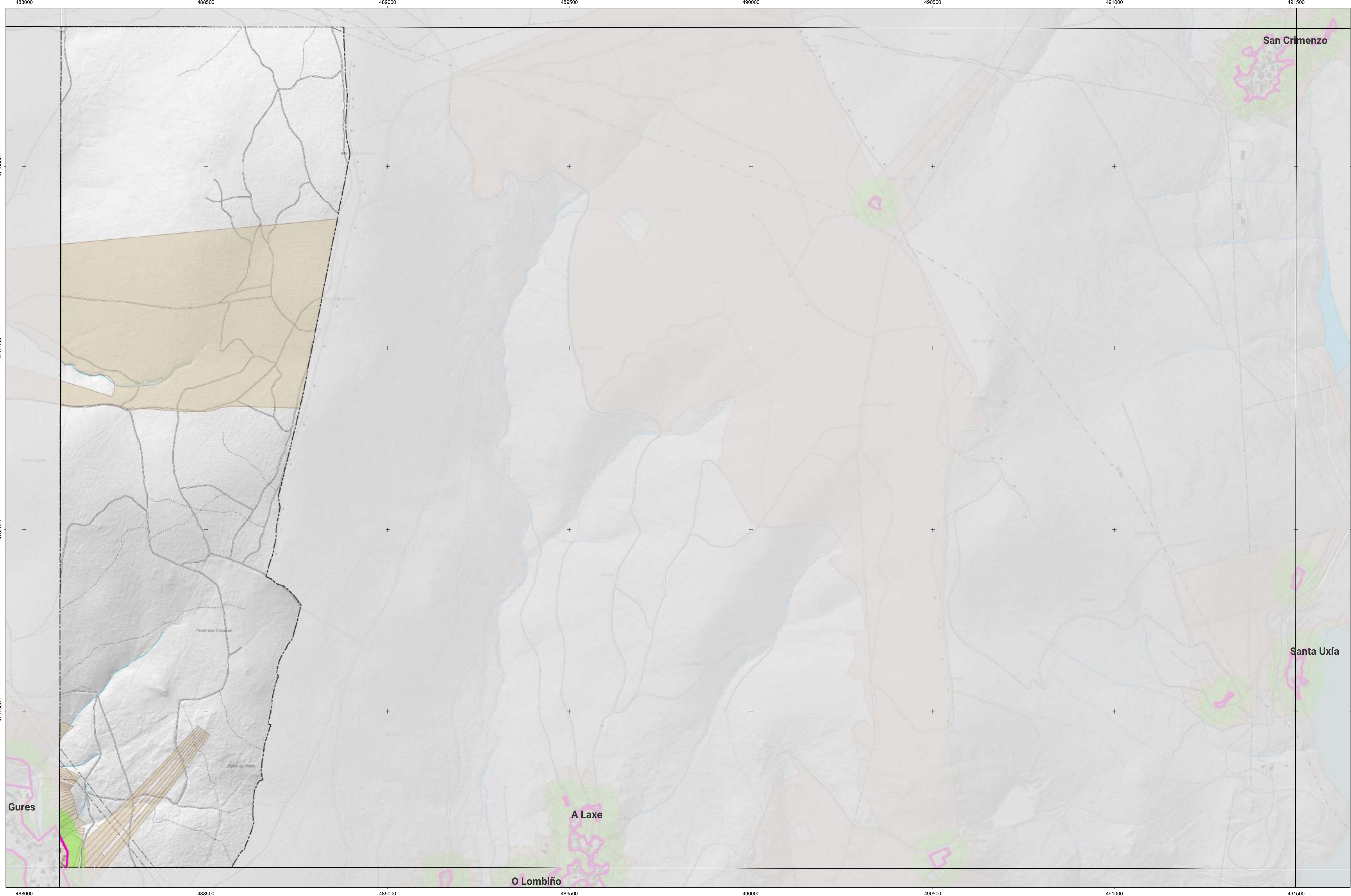
Parcelas afectadas por faixas de 50 metros entorno a núcleos

Coordenadas das esquinas da folla

| UTM ED50 Fuso 29 | | Xeográficas ETRS89 | |
|------------------|-----------|--------------------|------------|
| X | Y | Longitude | Latitude |
| 1 488231,0 | 4756412,7 | -9:08:45,0 | 42:57:30,0 |
| 2 491829,4 | 4756407,6 | -9:06:15,0 | 42:57:30,0 |
| 3 491826,5 | 4754094,1 | -9:06:15,0 | 42:56:15,0 |
| 4 488227,0 | 4754099,2 | -9:08:45,0 | 42:56:15,0 |

Proxección U.T.M. Fuso 29
Escala de GRIS01
Sistema de referencia ETRS89





CARTOGRAFÍA DAS FAIXAS SECUNDARIAS DE XESTIÓN DE BIOMASA

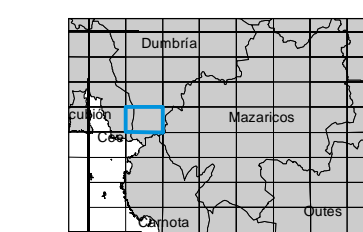
- Parcelas afectadas
- Delimitación do nucleo
- Faixa Protección 50m

Parcelas afectadas por faixas de 50 metros entorno a núcleos

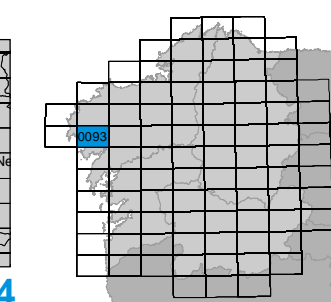
Coordenadas das esquinas da folla

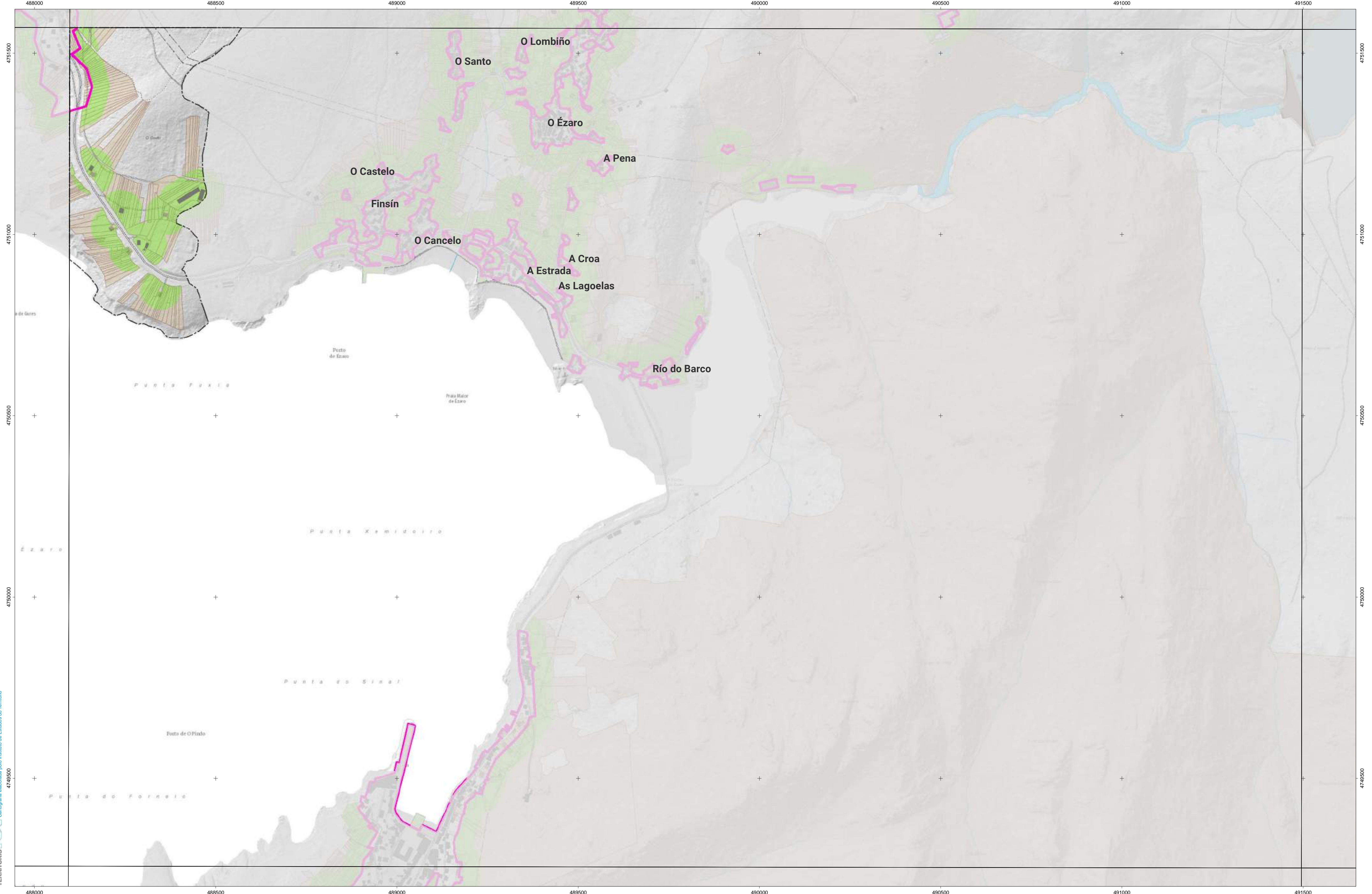
| UTM ED50 Fuso 29 | X | Y | Xeográficas ETRS89 | |
|------------------|----------|-----------|--------------------|------------|
| | | | Longitude | Latitude |
| 1 | 488227,0 | 4754099,2 | -9:08:45,0 | 42:56:15,0 |
| 2 | 491826,5 | 4754094,1 | -9:06:15,0 | 42:56:15,0 |
| 3 | 491823,7 | 4751780,7 | -9:06:15,0 | 42:55:00,0 |
| 4 | 488222,9 | 4751785,7 | -9:08:45,0 | 42:55:00,0 |

Proxección U.T.M. Fuso 29
Escala de GRSS0
Sistema de referencia ETRS89



Folla: 0093A-0204





CARTOGRAFÍA DAS FAIXAS SECUNDARIAS DE XESTIÓN DE BIOMASA

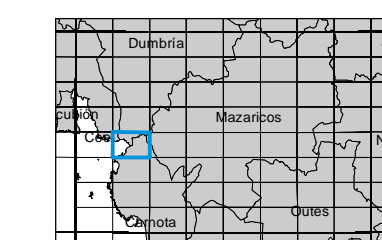
- Parcelas afectadas
- Delimitación do núcleo
- Faixa Protección 50m

Parcelas afectadas por faixas de 50 metros entorno a núcleos

Coordenadas das esquinas da folla

| UTM ED50 Fuso 29 | | Xeográficas ETRS89 | |
|------------------|-----------|--------------------|------------|
| X | Y | Longitude | Latitude |
| 1 488222,9 | 4751785,7 | -9:08:45,0 | 42:55:00,0 |
| 2 491823,7 | 4751780,7 | -9:06:15,0 | 42:55:00,0 |
| 3 491820,8 | 4749467,2 | -9:06:15,0 | 42:53:45,0 |
| 4 488218,9 | 4749472,3 | -9:08:45,0 | 42:53:45,0 |

Proxección U.T.M. Fuso 29
Escala de GRSS0
Sistema de referencia ETRS89



Folla: 0093A-0205

